

COORDENADAS DE REPLANTEO		
PUNTOS	X	Y
P1	X= 612778.6318	Y= 4830952.9184
P2	X= 612799.7619	Y= 4830952.7909
P3	X= 612803.0687	Y= 4830949.7945
P4	X= 612811.4775	Y= 4830955.5950
P5	X= 612822.9630	Y= 4830964.9620
P6	X= 612841.2874	Y= 4830967.1026
P7	X= 612864.0420	Y= 4830966.0095
P8	X= 612880.1841	Y= 4830963.0660
P9	X= 612897.9554	Y= 4830959.2439
P10	X= 612915.6370	Y= 4830955.2862
P11	X= 612943.2660	Y= 4830946.3540
P12	X= 612982.6181	Y= 4830936.3230
P13	X= 613040.6311	Y= 4830922.1886
P14	X= 613064.8299	Y= 4830910.6493
P15	X= 613078.9202	Y= 4830897.3706

COORDENADAS DE REPLANTEO		
PUNTOS	X	Y
P16	X= 613089.2283	Y= 4830892.8510
P17	X= 613116.8172	Y= 4830867.2636
P18	X= 613122.6016	Y= 4830861.8988
P19	X= 613131.9596	Y= 4830853.2197
P20	X= 613135.3984	Y= 4830850.0304
P21	X= 613157.9919	Y= 4830825.1770
P22	X= 613162.3866	Y= 4830805.5068
P23	X= 613165.2487	Y= 4830792.6967
P24	X= 613170.4585	Y= 4830724.3458
P25	X= 613177.8079	Y= 4830701.5486
P26	X= 613184.2311	Y= 4830702.1290
P27	X= 613200.3135	Y= 4830770.7617
P28	X= 613217.2435	Y= 4830778.5605
P29	X= 613220.4735	Y= 4830769.3681
P30	X= 613237.6784	Y= 4830720.4039

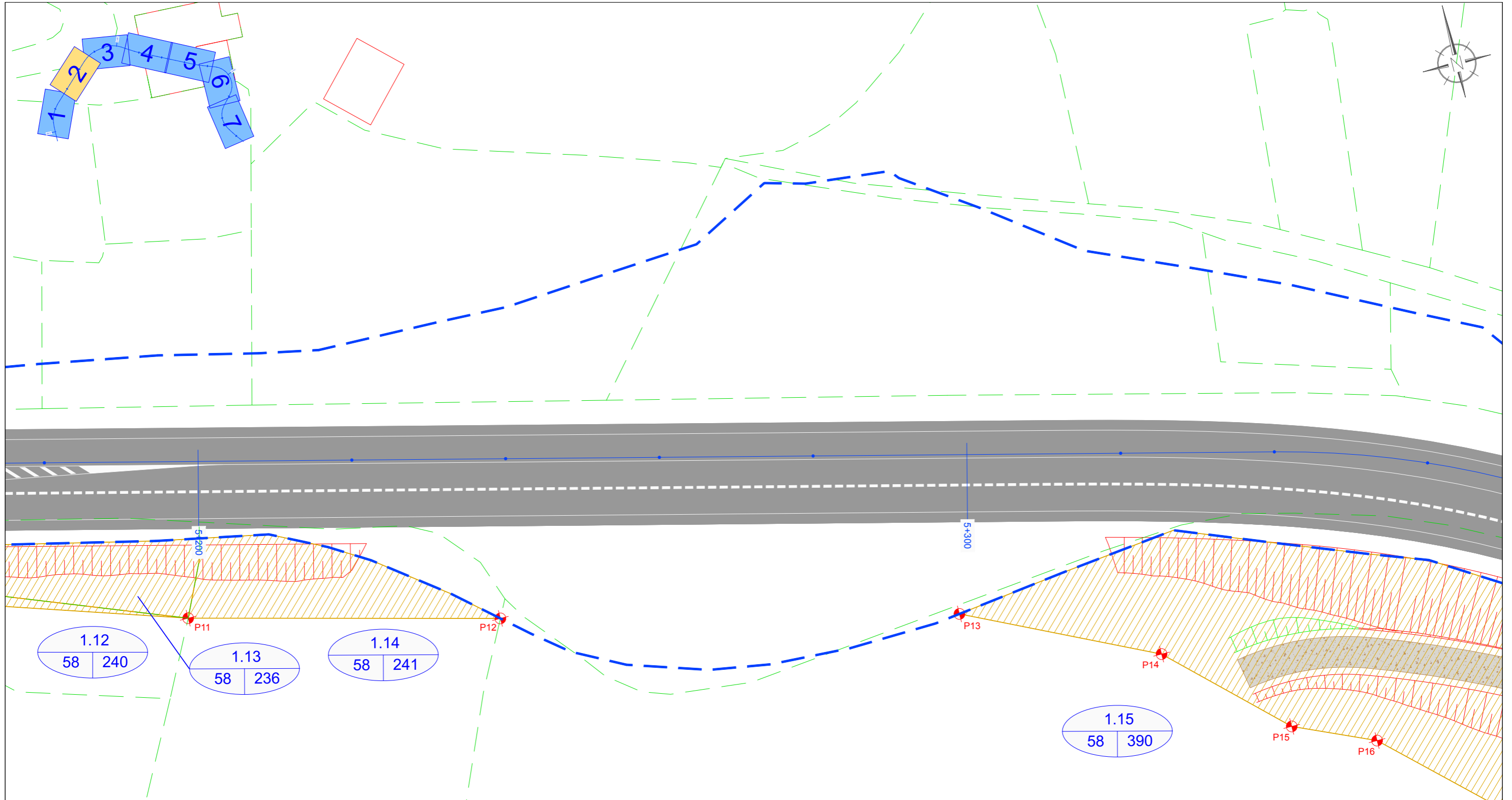
COORDENADAS DE REPLANTEO		
PUNTOS	X	Y
P31	X= 613237.9619	Y= 4830686.4694
P32	X= 613251.7431	Y= 4830663.6680
P33	X= 613250.5237	Y= 4830650.3422
P34	X= 613250.1932	Y= 4830603.1552
P35	X= 613250.9859	Y= 4830581.8192
P36	X= 613251.6735	Y= 4830543.8028
P37	X= 613257.0155	Y= 4830527.4369
P38	X= 613282.6649	Y= 4830482.5830
P39	X= 613288.1898	Y= 4830457.1305
P40	X= 613285.9602	Y= 4830448.4098
P41	X= 613281.5845	Y= 4830431.2944
P42	X= 613279.0376	Y= 4830421.3325
P43	X= 613282.2618	Y= 4830403.3881
P44	X= 613277.9114	Y= 4830399.4213
P45	X= 613262.2928	Y= 4830391.1134

COORDENADAS DE REPLANTEO		
PUNTOS	X	Y
P46	X= 613249.2904	Y= 4830372.8364
P47	X= 613217.3591	Y= 4830434.4532
P48	X= 613217.4436	Y= 4830413.6083
P49	X= 613215.7980	Y= 4830404.0413
P50	X= 613203.9659	Y= 4830379.8640
P51	X= 613185.7366	Y= 4830360.0562
P52	X= 613151.4707	Y= 4830345.8377
P53	X= 613140.8029	Y= 4830347.7195
P54	X= 613138.5382	Y= 4830342.5738
P55	X= 613115.5318	Y= 4830334.8252
P56	X= 613092.9077	Y= 4830317.9862
P57	X= 613162.9275	Y= 4830284.3688
P58	X= 613142.6150	Y= 4830242.6770
P59	X= 613037.1106	Y= 4830215.7848
P60	X= 613009.0708	Y= 4830236.7191

LEYENDA

- SUPERFICIE A EXPROPIAR
- PARCELA DE CATASTRO
- LÍNEA DE DOMINIO PÚBLICO
- N° PARCELA SEGÚN PROYECTO
- N° POLÍGONO CATASTRAL
- N° PARCELA CATASTRAL

EDICIÓN: 00 - PROY. CONSTRUCCIÓN



1.12
58 | 240

1.13
58 | 236

1.14
58 | 241

1.15
58 | 390

COORDENADAS DE REPLANTEO		
PUNTOS	X	Y
P1	X= 612778.6318	Y= 4830952.9184
P2	X= 612799.7619	Y= 4830952.7909
P3	X= 612803.0687	Y= 4830949.7945
P4	X= 612811.4775	Y= 4830955.5950
P5	X= 612822.9630	Y= 4830964.9620
P6	X= 612841.2874	Y= 4830967.1026
P7	X= 612864.0420	Y= 4830966.0095
P8	X= 612880.1841	Y= 4830963.0660
P9	X= 612897.9554	Y= 4830959.2439
P10	X= 612915.6370	Y= 4830955.2862
P11	X= 612943.2660	Y= 4830946.3540
P12	X= 612982.6181	Y= 4830936.3230
P13	X= 613040.6311	Y= 4830922.1886
P14	X= 613064.8299	Y= 4830910.6493
P15	X= 613078.9202	Y= 4830897.3706

COORDENADAS DE REPLANTEO		
PUNTOS	X	Y
P16	X= 613089.2283	Y= 4830892.8510
P17	X= 613116.8172	Y= 4830867.2636
P18	X= 613122.6016	Y= 4830861.8988
P19	X= 613131.9596	Y= 4830853.2197
P20	X= 613135.3984	Y= 4830850.0304
P21	X= 613157.9919	Y= 4830825.1770
P22	X= 613162.3866	Y= 4830805.5068
P23	X= 613165.2487	Y= 4830792.6967
P24	X= 613170.4585	Y= 4830724.3458
P25	X= 613177.8079	Y= 4830701.5486
P26	X= 613184.2311	Y= 4830702.1290
P27	X= 613200.3135	Y= 4830770.7617
P28	X= 613217.2435	Y= 4830778.5605
P29	X= 613220.4735	Y= 4830769.3681
P30	X= 613237.6784	Y= 4830720.4039

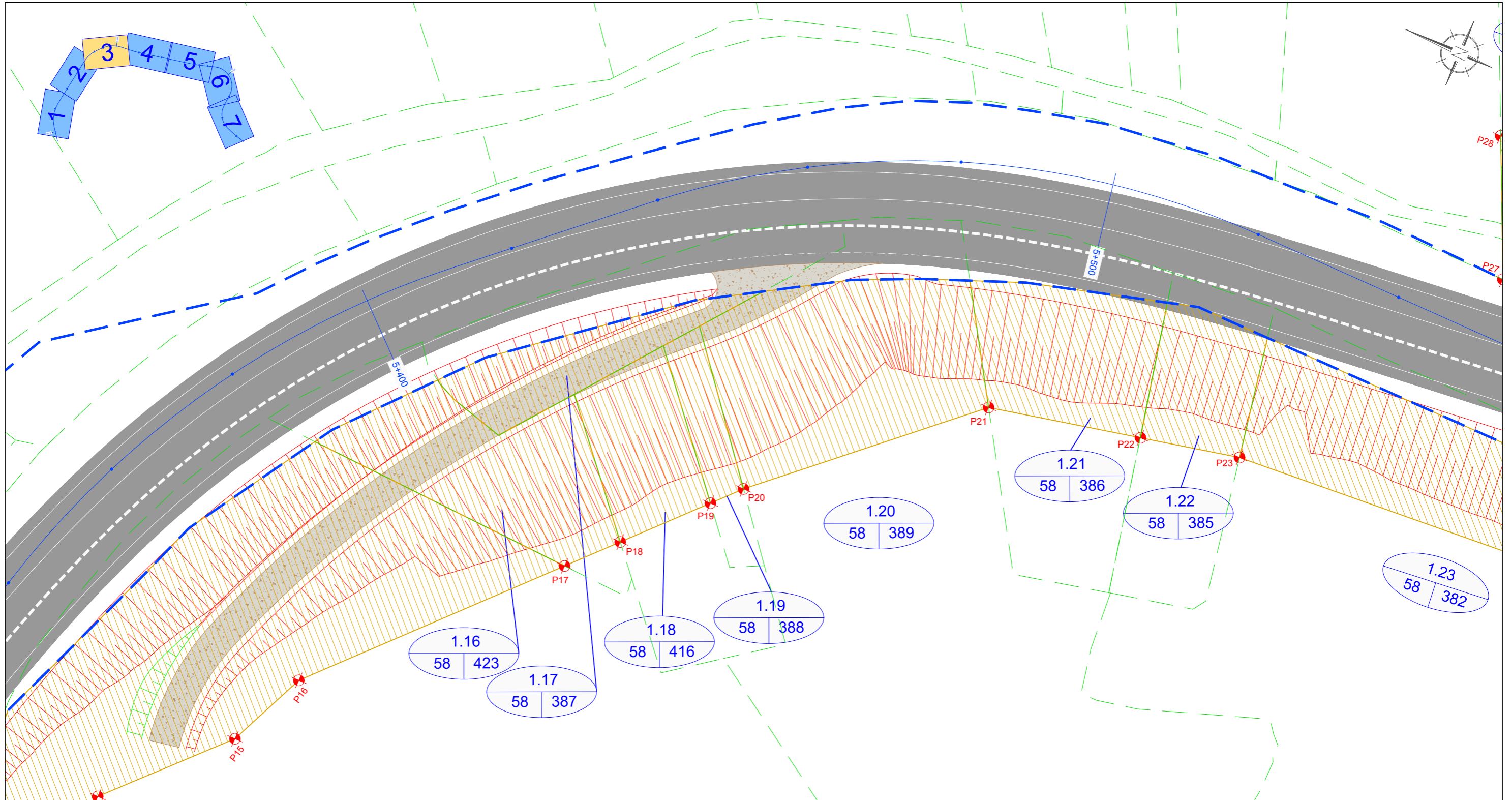
COORDENADAS DE REPLANTEO		
PUNTOS	X	Y
P31	X= 613237.9619	Y= 4830686.4694
P32	X= 613251.7431	Y= 4830663.6680
P33	X= 613250.5237	Y= 4830650.3422
P34	X= 613250.1932	Y= 4830603.1552
P35	X= 613250.9859	Y= 4830581.8192
P36	X= 613251.6735	Y= 4830543.8028
P37	X= 613257.0155	Y= 4830527.4369
P38	X= 613282.6649	Y= 4830482.5830
P39	X= 613288.1898	Y= 4830457.1305
P40	X= 613285.9602	Y= 4830448.4098
P41	X= 613281.5845	Y= 4830431.2944
P42	X= 613279.0376	Y= 4830421.3325
P43	X= 613282.2618	Y= 4830403.3881
P44	X= 613277.9114	Y= 4830399.4213
P45	X= 613262.2928	Y= 4830391.1134

COORDENADAS DE REPLANTEO		
PUNTOS	X	Y
P46	X= 613249.2904	Y= 4830372.8364
P47	X= 613217.3591	Y= 4830434.4532
P48	X= 613217.4436	Y= 4830413.6083
P49	X= 613215.7980	Y= 4830404.0413
P50	X= 613203.9659	Y= 4830379.8640
P51	X= 613185.7366	Y= 4830360.0562
P52	X= 613151.4707	Y= 4830345.8377
P53	X= 613140.8029	Y= 4830347.7195
P54	X= 613138.5382	Y= 4830342.5738
P55	X= 613115.5318	Y= 4830334.8252
P56	X= 613092.9077	Y= 4830317.9862
P57	X= 613162.9275	Y= 4830284.3688
P58	X= 613142.6150	Y= 4830242.6770
P59	X= 613037.1106	Y= 4830215.7848
P60	X= 613009.0708	Y= 4830236.7191

LEYENDA

- SUPERFICIE A EXPROPIAR
- PARCELA DE CATASTRO
- LÍNEA DE DOMINIO PÚBLICO
- Nº PARCELA SEGÚN PROYECTO
- Nº POLÍGONO CATASTRAL
- Nº PARCELA CATASTRAL

EDICIÓN: 00 - PROJ. CONSTRUCCIÓN



COORDENADAS DE REPLANTEO		
PUNTOS	X	Y
P1	X= 612778.6318	Y= 4830952.9184
P2	X= 612799.7619	Y= 4830952.7909
P3	X= 612803.0687	Y= 4830949.7945
P4	X= 612811.4775	Y= 4830955.5950
P5	X= 612822.9630	Y= 4830964.9620
P6	X= 612841.2874	Y= 4830967.1026
P7	X= 612864.0420	Y= 4830966.0095
P8	X= 612880.1841	Y= 4830963.0660
P9	X= 612897.9554	Y= 4830959.2439
P10	X= 612915.6370	Y= 4830955.2862
P11	X= 612943.2660	Y= 4830946.3540
P12	X= 612982.6181	Y= 4830936.3230
P13	X= 613040.6311	Y= 4830922.1886
P14	X= 613064.8299	Y= 4830910.6493
P15	X= 613078.9202	Y= 4830897.3706

COORDENADAS DE REPLANTEO		
PUNTOS	X	Y
P16	X= 613089.2283	Y= 4830892.8510
P17	X= 613116.8172	Y= 4830867.2636
P18	X= 613122.6016	Y= 4830861.8988
P19	X= 613131.9596	Y= 4830853.2197
P20	X= 613135.3984	Y= 4830850.0304
P21	X= 613157.9919	Y= 4830825.1770
P22	X= 613162.3866	Y= 4830805.5068
P23	X= 613165.2487	Y= 4830792.6967
P24	X= 613170.4585	Y= 4830724.3458
P25	X= 613177.8079	Y= 4830701.5486
P26	X= 613184.2311	Y= 4830702.1290
P27	X= 613200.3135	Y= 4830770.7617
P28	X= 613217.2435	Y= 4830778.5605
P29	X= 613220.4735	Y= 4830769.3681
P30	X= 613237.6784	Y= 4830720.4039

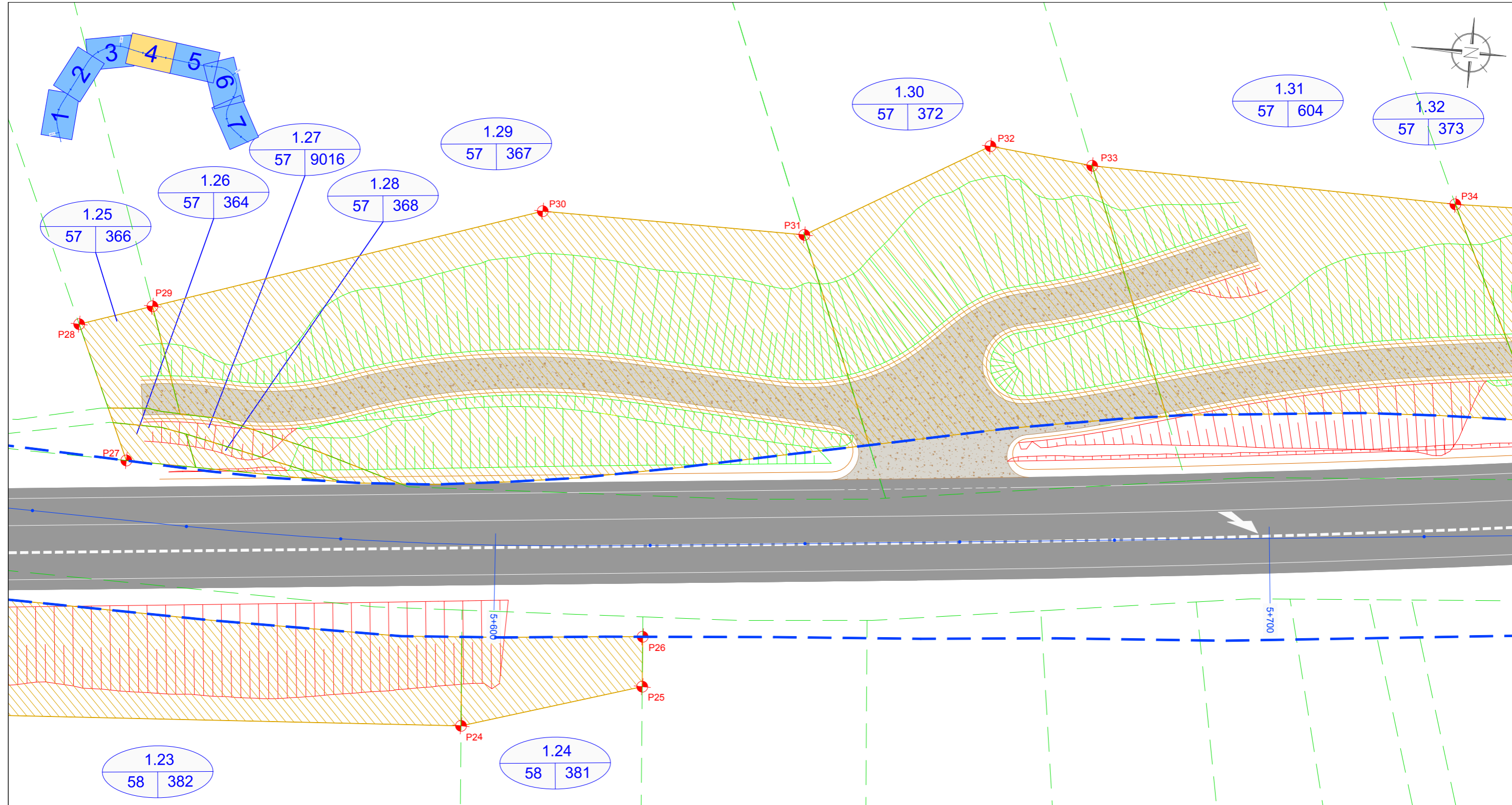
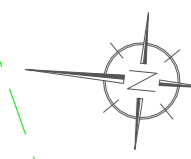
COORDENADAS DE REPLANTEO		
PUNTOS	X	Y
P31	X= 613237.9619	Y= 4830686.4694
P32	X= 613251.7431	Y= 4830663.6680
P33	X= 613250.5237	Y= 4830650.3422
P34	X= 613250.1932	Y= 4830603.1552
P35	X= 613250.9859	Y= 4830581.8192
P36	X= 613251.6735	Y= 4830543.8028
P37	X= 613257.0155	Y= 4830527.4369
P38	X= 613282.6649	Y= 4830482.5830
P39	X= 613288.1898	Y= 4830457.1305
P40	X= 613285.9602	Y= 4830448.4098
P41	X= 613281.5845	Y= 4830431.2944
P42	X= 613279.0376	Y= 4830421.3325
P43	X= 613282.2618	Y= 4830403.3881
P44	X= 613277.9114	Y= 4830399.4213
P45	X= 613262.2928	Y= 4830391.1134

COORDENADAS DE REPLANTEO		
PUNTOS	X	Y
P46	X= 613249.2904	Y= 4830372.8364
P47	X= 613217.3591	Y= 4830434.4532
P48	X= 613217.4436	Y= 4830413.6083
P49	X= 613215.7980	Y= 4830404.0413
P50	X= 613203.9659	Y= 4830379.8640
P51	X= 613185.7366	Y= 4830360.0562
P52	X= 613151.4707	Y= 4830345.8377
P53	X= 613140.8029	Y= 4830347.7195
P54	X= 613138.5382	Y= 4830342.5738
P55	X= 613115.5318	Y= 4830334.8252
P56	X= 613092.9077	Y= 4830317.9862
P57	X= 613162.9275	Y= 4830284.3688
P58	X= 613142.6150	Y= 4830242.6770
P59	X= 613037.1106	Y= 4830215.7848
P60	X= 613009.0708	Y= 4830236.7191

LEYENDA

- SUPERFICIE A EXPROPIAR
- PARCELA DE CATASTRO
- LÍNEA DE DOMINIO PÚBLICO
- Nº PARCELA SEGÚN PROYECTO
- Nº POLÍGONO CATASTRAL
- Nº PARCELA CATASTRAL

EDICIÓN: 00 - PROJ. CONSTRUCCIÓN



COORDENADAS DE REPLANTEO		
PUNTOS	X	Y
P1	X= 612778.6318	Y= 4830952.9184
P2	X= 612799.7619	Y= 4830952.7909
P3	X= 612803.0687	Y= 4830949.7945
P4	X= 612811.4775	Y= 4830955.5950
P5	X= 612822.9630	Y= 4830964.9620
P6	X= 612841.2874	Y= 4830967.1026
P7	X= 612864.0420	Y= 4830966.0095
P8	X= 612880.1841	Y= 4830963.0660
P9	X= 612897.9554	Y= 4830959.2439
P10	X= 612915.6370	Y= 4830955.2862
P11	X= 612943.2660	Y= 4830946.3540
P12	X= 612982.6181	Y= 4830936.3230
P13	X= 613040.6311	Y= 4830922.1886
P14	X= 613064.8299	Y= 4830910.6493
P15	X= 613078.9202	Y= 4830897.3706

COORDENADAS DE REPLANTEO		
PUNTOS	X	Y
P16	X= 613089.2283	Y= 4830892.8510
P17	X= 613116.8172	Y= 4830867.2636
P18	X= 613122.6016	Y= 4830861.8988
P19	X= 613131.9596	Y= 4830853.2197
P20	X= 613135.3984	Y= 4830850.0304
P21	X= 613157.9919	Y= 4830825.1770
P22	X= 613162.3866	Y= 4830805.5068
P23	X= 613165.2487	Y= 4830792.6967
P24	X= 613170.4585	Y= 4830724.3458
P25	X= 613177.8079	Y= 4830701.5486
P26	X= 613184.2311	Y= 4830702.1290
P27	X= 613200.3135	Y= 4830770.7617
P28	X= 613217.2435	Y= 4830778.5605
P29	X= 613220.4735	Y= 4830769.3681
P30	X= 613237.6784	Y= 4830720.4039

COORDENADAS DE REPLANTEO		
PUNTOS	X	Y
P31	X= 613237.9619	Y= 4830686.4694
P32	X= 613251.7431	Y= 4830663.6680
P33	X= 613250.5237	Y= 4830650.3422
P34	X= 613250.1932	Y= 4830603.1552
P35	X= 613250.9859	Y= 4830581.8192
P36	X= 613251.6735	Y= 4830543.8028
P37	X= 613257.0155	Y= 4830527.4369
P38	X= 613282.6649	Y= 4830482.5830
P39	X= 613288.1898	Y= 4830457.1305
P40	X= 613285.9602	Y= 4830448.4098
P41	X= 613281.5845	Y= 4830431.2944
P42	X= 613279.0376	Y= 4830421.3325
P43	X= 613282.2618	Y= 4830403.3881
P44	X= 613277.9114	Y= 4830399.4213
P45	X= 613262.2928	Y= 4830391.1134

COORDENADAS DE REPLANTEO		
PUNTOS	X	Y
P46	X= 613249.2904	Y= 4830372.8364
P47	X= 613217.3591	Y= 4830434.4532
P48	X= 613217.4436	Y= 4830413.6083
P49	X= 613215.7980	Y= 4830404.0413
P50	X= 613203.9659	Y= 4830379.8640
P51	X= 613185.7366	Y= 4830360.0562
P52	X= 613151.4707	Y= 4830345.8377
P53	X= 613140.8029	Y= 4830347.7195
P54	X= 613138.5382	Y= 4830342.5738
P55	X= 613115.5318	Y= 4830334.8252
P56	X= 613092.9077	Y= 4830317.9862
P57	X= 613162.9275	Y= 4830284.3688
P58	X= 613142.6150	Y= 4830242.6770
P59	X= 613037.1106	Y= 4830215.7848
P60	X= 613009.0708	Y= 4830236.7191

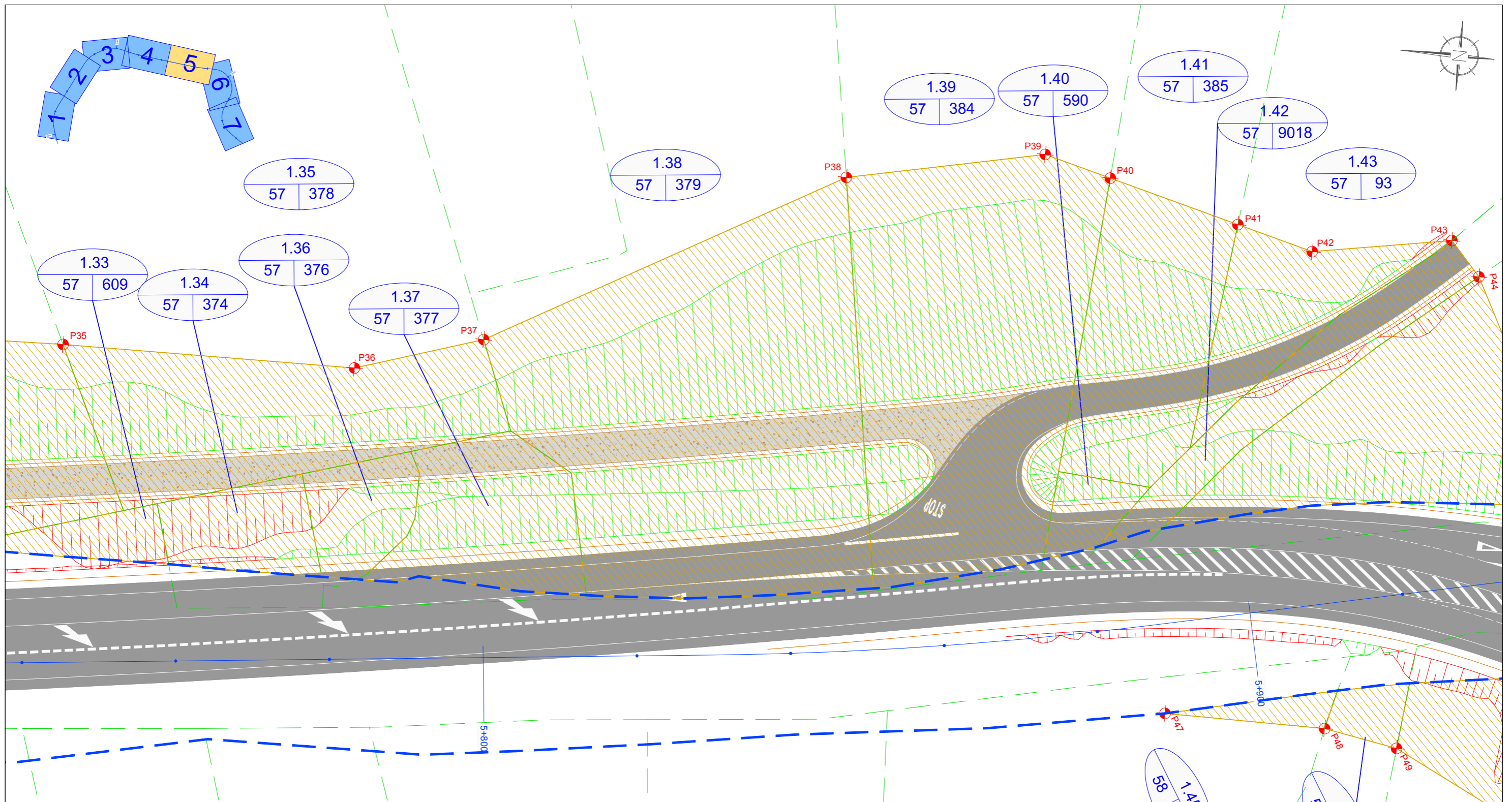
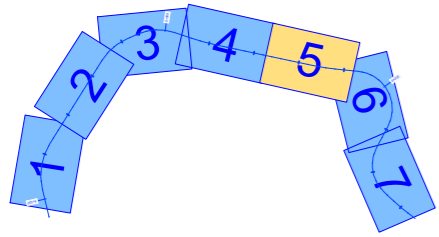
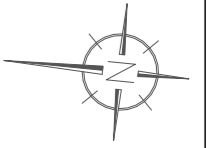
LEYENDA

- SUPERFICIE A EXPROPIAR
- PARCELA DE CATASTRO
- LÍNEA DE DOMINIO PÚBLICO

Nº PARCELA SEGÚN PROYECTO

Nº POLÍGONO CATASTRAL Nº PARCELA CATASTRAL

EDICIÓN: 00 - PROJ. CONSTRUCCIÓN



COORDENADAS DE REPLANTEO		
PUNTOS	X	Y
P1	X= 612778.6318	Y= 4830952.9184
P2	X= 612799.7619	Y= 4830952.7909
P3	X= 612803.0687	Y= 4830949.7945
P4	X= 612811.4775	Y= 4830955.5950
P5	X= 612822.9630	Y= 4830964.9620
P6	X= 612841.2874	Y= 4830967.1026
P7	X= 612864.0420	Y= 4830966.0095
P8	X= 612880.1841	Y= 4830963.0660
P9	X= 612897.9554	Y= 4830959.2439
P10	X= 612915.6370	Y= 4830955.2862
P11	X= 612943.2660	Y= 4830946.3540
P12	X= 612982.6181	Y= 4830936.3230
P13	X= 613040.6311	Y= 4830922.1886
P14	X= 613064.8299	Y= 4830910.6493
P15	X= 613078.9202	Y= 4830897.3706

COORDENADAS DE REPLANTEO		
PUNTOS	X	Y
P16	X= 613089.2283	Y= 4830892.8510
P17	X= 613116.8172	Y= 4830867.2636
P18	X= 613122.6016	Y= 4830861.8988
P19	X= 613131.9596	Y= 4830853.2197
P20	X= 613135.3984	Y= 4830850.0304
P21	X= 613157.9919	Y= 4830825.1770
P22	X= 613162.3866	Y= 4830805.5068
P23	X= 613165.2487	Y= 4830792.6967
P24	X= 613170.4585	Y= 4830724.3458
P25	X= 613177.8079	Y= 4830701.5486
P26	X= 613184.2311	Y= 4830702.1290
P27	X= 613200.3135	Y= 4830770.7617
P28	X= 613217.2435	Y= 4830778.5605
P29	X= 613220.4735	Y= 4830769.3681
P30	X= 613237.6784	Y= 4830720.4039

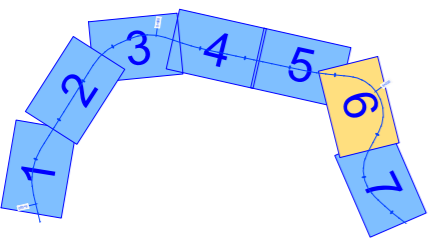
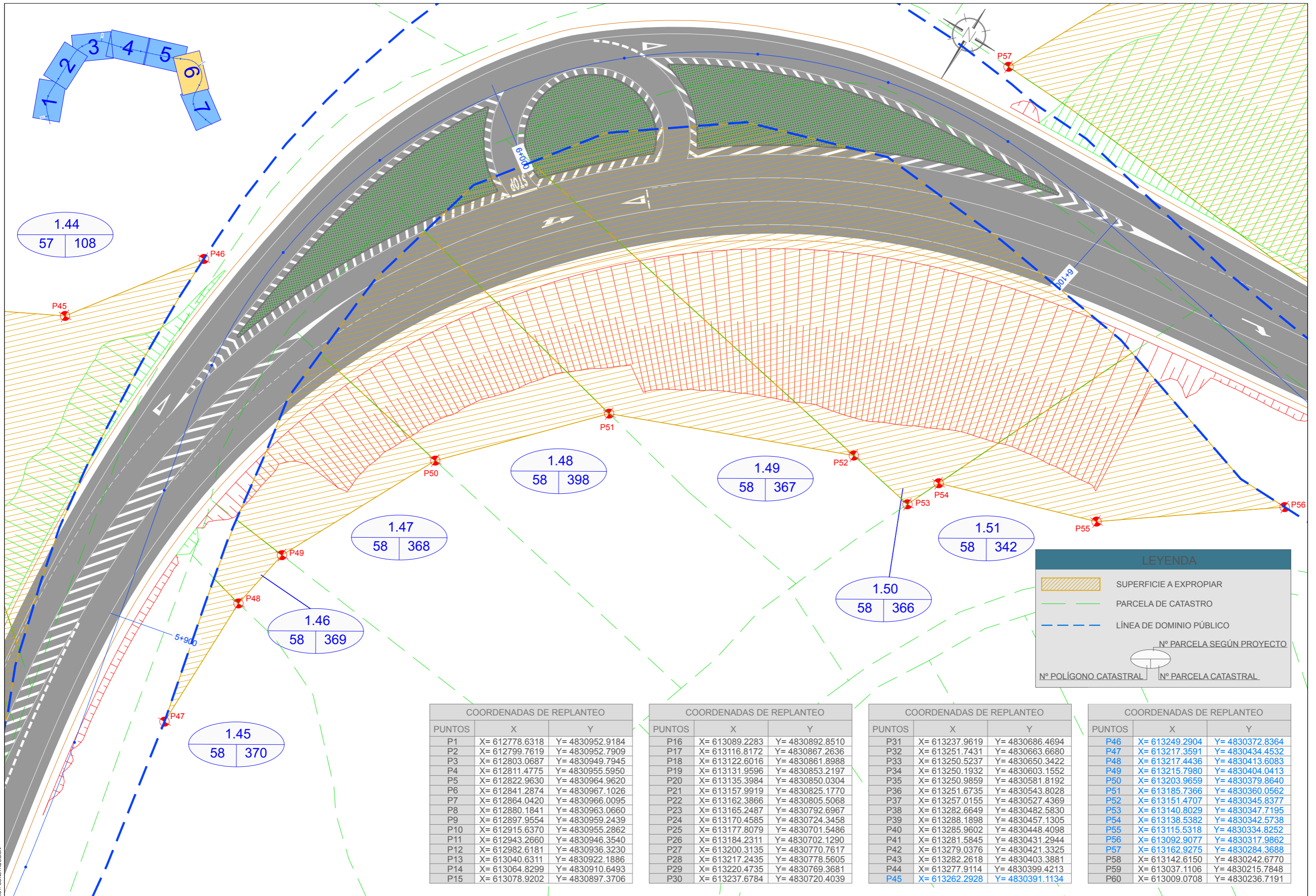
COORDENADAS DE REPLANTEO		
PUNTOS	X	Y
P31	X= 613237.9619	Y= 4830686.4694
P32	X= 613251.7431	Y= 4830663.6680
P33	X= 613250.5237	Y= 4830650.3422
P34	X= 613250.1932	Y= 4830603.1552
P35	X= 613250.9859	Y= 4830581.8192
P36	X= 613251.6735	Y= 4830543.8028
P37	X= 613257.0155	Y= 4830527.4369
P38	X= 613282.6649	Y= 4830482.5830
P39	X= 613288.1898	Y= 4830457.1305
P40	X= 613285.9602	Y= 4830448.4098
P41	X= 613281.5845	Y= 4830431.2944
P42	X= 613279.0376	Y= 4830421.3325
P43	X= 613282.2618	Y= 4830403.3881
P44	X= 613277.9114	Y= 4830399.4213
P45	X= 613262.2928	Y= 4830391.1134

COORDENADAS DE REPLANTEO		
PUNTOS	X	Y
P46	X= 613249.2904	Y= 4830372.8364
P47	X= 613217.3591	Y= 4830434.4532
P48	X= 613217.4436	Y= 4830413.6083
P49	X= 613215.7980	Y= 4830404.0413
P50	X= 613203.9659	Y= 4830379.8640
P51	X= 613185.7366	Y= 4830360.0562
P52	X= 613151.4707	Y= 4830345.8377
P53	X= 613140.8029	Y= 4830347.7195
P54	X= 613138.5382	Y= 4830342.5738
P55	X= 613115.5318	Y= 4830334.8252
P56	X= 613092.9077	Y= 4830317.9862
P57	X= 613162.9275	Y= 4830284.3688
P58	X= 613142.6150	Y= 4830242.6770
P59	X= 613037.1106	Y= 4830215.7848
P60	X= 613009.0708	Y= 4830236.7191

LEYENDA

- SUPERFICIE A EXPROPIAR
- PARCELA DE CATASTRO
- LÍNEA DE DOMINIO PÚBLICO
- Nº PARCELA SEGÚN PROYECTO
- Nº POLÍGONO CATASTRAL
- Nº PARCELA CATASTRAL

EDICIÓN: 00 - PROJ. CONSTRUCCIÓN



1.44
57 | 108

1.48
58 | 398

1.49
58 | 367

1.47
58 | 368

1.51
58 | 342

1.50
58 | 366

1.46
58 | 369

1.45
58 | 370

LEYENDA

- SUPERFICIE A EXPROPIAR
- PARCELA DE CATASTRO
- LÍNEA DE DOMINIO PÚBLICO
- Nº PARCELA SEGÚN PROYECTO
- Nº POLÍGONO CATASTRAL
- Nº PARCELA CATASTRAL

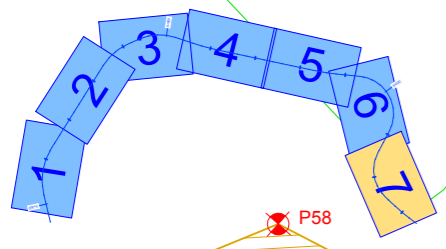
COORDENADAS DE REPLANTEO		
PUNTOS	X	Y
P1	X= 612778.6318	Y= 4830952.9184
P2	X= 612799.7619	Y= 4830952.7909
P3	X= 612803.0687	Y= 4830949.7945
P4	X= 612811.4775	Y= 4830955.5950
P5	X= 612822.9630	Y= 4830964.9620
P6	X= 612841.2874	Y= 4830967.1026
P7	X= 612864.0420	Y= 4830966.0095
P8	X= 612880.1841	Y= 4830963.0660
P9	X= 612897.9554	Y= 4830959.2439
P10	X= 612915.6370	Y= 4830955.2862
P11	X= 612943.2660	Y= 4830946.3540
P12	X= 612982.6181	Y= 4830936.3230
P13	X= 613040.6311	Y= 4830922.1886
P14	X= 613064.8299	Y= 4830910.6493
P15	X= 613078.9202	Y= 4830897.3706

COORDENADAS DE REPLANTEO		
PUNTOS	X	Y
P16	X= 613089.2283	Y= 4830892.8510
P17	X= 613116.8172	Y= 4830867.2636
P18	X= 613122.6016	Y= 4830861.8988
P19	X= 613131.9596	Y= 4830853.2197
P20	X= 613135.3984	Y= 4830850.0304
P21	X= 613157.9919	Y= 4830825.1770
P22	X= 613162.3866	Y= 4830805.5068
P23	X= 613165.2487	Y= 4830792.6967
P24	X= 613170.4585	Y= 4830724.3458
P25	X= 613177.8079	Y= 4830701.5486
P26	X= 613184.2311	Y= 4830702.1290
P27	X= 613200.3135	Y= 4830770.7617
P28	X= 613217.2435	Y= 4830778.5605
P29	X= 613220.4735	Y= 4830769.3681
P30	X= 613237.6784	Y= 4830720.4039

COORDENADAS DE REPLANTEO		
PUNTOS	X	Y
P31	X= 613237.9619	Y= 4830686.4694
P32	X= 613251.7431	Y= 4830663.6680
P33	X= 613250.5237	Y= 4830650.3422
P34	X= 613250.1932	Y= 4830603.1552
P35	X= 613250.9859	Y= 4830581.8192
P36	X= 613251.6735	Y= 4830543.8028
P37	X= 613257.0155	Y= 4830527.4369
P38	X= 613282.6649	Y= 4830482.5830
P39	X= 613288.1898	Y= 4830457.1305
P40	X= 613285.9602	Y= 4830448.4098
P41	X= 613281.5845	Y= 4830431.2944
P42	X= 613279.0376	Y= 4830421.3325
P43	X= 613282.2618	Y= 4830403.3881
P44	X= 613277.9114	Y= 4830399.4213
P45	X= 613262.2928	Y= 4830391.1134

COORDENADAS DE REPLANTEO		
PUNTOS	X	Y
P46	X= 613249.2904	Y= 4830372.8364
P47	X= 613217.3591	Y= 4830434.4532
P48	X= 613217.4436	Y= 4830413.6083
P49	X= 613215.7980	Y= 4830404.0413
P50	X= 613203.9659	Y= 4830379.8640
P51	X= 613185.7366	Y= 4830360.0562
P52	X= 613151.4707	Y= 4830345.8377
P53	X= 613140.8029	Y= 4830347.7195
P54	X= 613138.5382	Y= 4830342.5738
P55	X= 613115.5318	Y= 4830334.8252
P56	X= 613092.9077	Y= 4830317.9862
P57	X= 613162.9275	Y= 4830284.3688
P58	X= 613142.6150	Y= 4830242.6770
P59	X= 613037.1106	Y= 4830215.7848
P60	X= 613009.0708	Y= 4830236.7191

EDICIÓN: 00 - PROY. CONSTRUCCIÓN

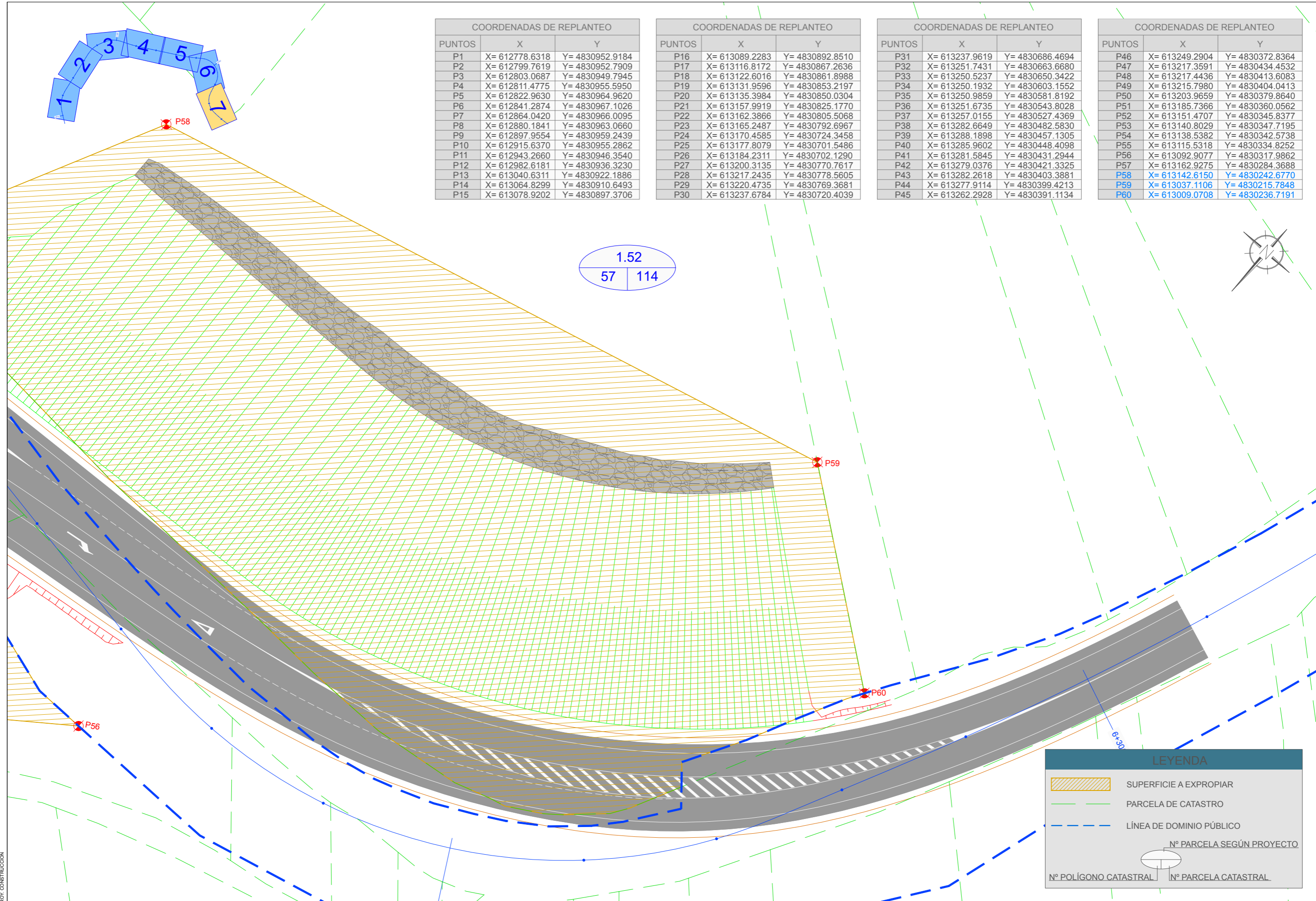
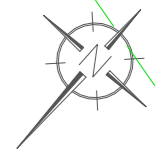



COORDENADAS DE REPLANTEO		
PUNTOS	X	Y
P1	X= 612778.6318	Y= 4830952.9184
P2	X= 612799.7619	Y= 4830952.7909
P3	X= 612803.0687	Y= 4830949.7945
P4	X= 612811.4775	Y= 4830955.5950
P5	X= 612822.9630	Y= 4830964.9620
P6	X= 612841.2874	Y= 4830967.1026
P7	X= 612864.0420	Y= 4830966.0095
P8	X= 612880.1841	Y= 4830963.0660
P9	X= 612897.9554	Y= 4830959.2439
P10	X= 612915.6370	Y= 4830955.2862
P11	X= 612943.2660	Y= 4830946.3540
P12	X= 612982.6181	Y= 4830936.3230
P13	X= 613040.6311	Y= 4830922.1886
P14	X= 613064.8299	Y= 4830910.6493
P15	X= 613078.9202	Y= 4830897.3706

COORDENADAS DE REPLANTEO		
PUNTOS	X	Y
P16	X= 613089.2283	Y= 4830892.8510
P17	X= 613116.8172	Y= 4830867.2636
P18	X= 613122.6016	Y= 4830861.8988
P19	X= 613131.9596	Y= 4830853.2197
P20	X= 613135.3984	Y= 4830850.0304
P21	X= 613157.9919	Y= 4830825.1770
P22	X= 613162.3866	Y= 4830805.5068
P23	X= 613165.2487	Y= 4830792.6967
P24	X= 613170.4585	Y= 4830724.3458
P25	X= 613177.8079	Y= 4830701.5486
P26	X= 613184.2311	Y= 4830702.1290
P27	X= 613200.3135	Y= 4830770.7617
P28	X= 613217.2435	Y= 4830778.5605
P29	X= 613220.4735	Y= 4830769.3681
P30	X= 613237.6784	Y= 4830720.4039

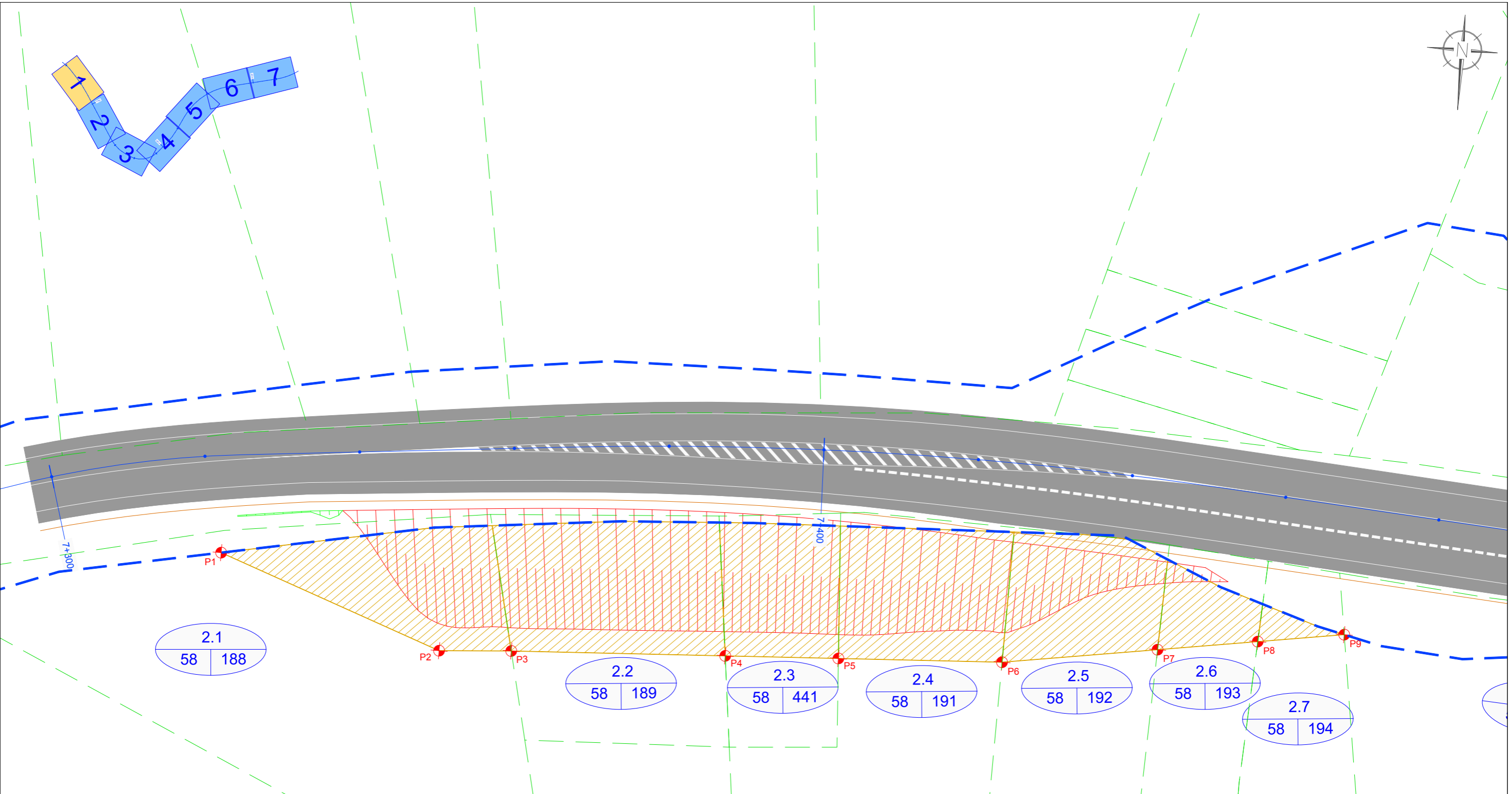
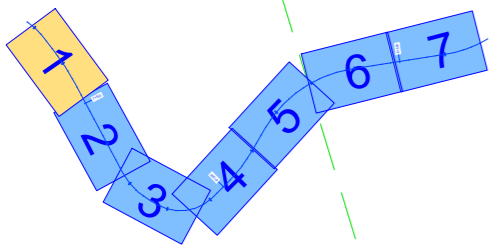
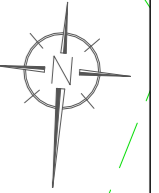
COORDENADAS DE REPLANTEO		
PUNTOS	X	Y
P31	X= 613237.9619	Y= 4830686.4694
P32	X= 613251.7431	Y= 4830663.6680
P33	X= 613250.5237	Y= 4830650.3422
P34	X= 613250.1932	Y= 4830603.1552
P35	X= 613250.9859	Y= 4830581.8192
P36	X= 613251.6735	Y= 4830543.8028
P37	X= 613257.0155	Y= 4830527.4369
P38	X= 613282.6649	Y= 4830482.5830
P39	X= 613288.1898	Y= 4830457.1305
P40	X= 613285.9602	Y= 4830448.4098
P41	X= 613281.5845	Y= 4830431.2944
P42	X= 613279.0376	Y= 4830421.3325
P43	X= 613282.2618	Y= 4830403.3881
P44	X= 613277.9114	Y= 4830399.4213
P45	X= 613262.2928	Y= 4830391.1134

COORDENADAS DE REPLANTEO		
PUNTOS	X	Y
P46	X= 613249.2904	Y= 4830372.8364
P47	X= 613217.3591	Y= 4830434.4532
P48	X= 613217.4436	Y= 4830413.6083
P49	X= 613215.7980	Y= 4830404.0413
P50	X= 613203.9659	Y= 4830379.8640
P51	X= 613185.7366	Y= 4830360.0562
P52	X= 613151.4707	Y= 4830345.8377
P53	X= 613140.8029	Y= 4830347.7195
P54	X= 613138.5382	Y= 4830342.5738
P55	X= 613115.5318	Y= 4830334.8252
P56	X= 613092.9077	Y= 4830317.9862
P57	X= 613162.9275	Y= 4830284.3688
P58	X= 613142.6150	Y= 4830242.6770
P59	X= 613037.1106	Y= 4830215.7848
P60	X= 613009.0708	Y= 4830236.7191



LEYENDA	
	SUPERFICIE A EXPROPIAR
	PARCELA DE CATASTRO
	LÍNEA DE DOMINIO PÚBLICO
	Nº PARCELA SEGÚN PROYECTO
	Nº POLÍGONO CATASTRAL
	Nº PARCELA CATASTRAL

EDICIÓN: 00 - PROY. CONSTRUCCIÓN



2.1
58 | 188

2.2
58 | 189

2.3
58 | 441

2.4
58 | 191

2.5
58 | 192

2.6
58 | 193

2.7
58 | 194

COORDENADAS DE REPLANTEO		
PUNTOS	X	Y
P1	X= 612782.8012	Y= 4829325.7816
P2	X= 612753.7199	Y= 4829336.1429
P3	X= 612744.4245	Y= 4829335.4317
P4	X= 612716.8193	Y= 4829333.8408
P5	X= 612702.2173	Y= 4829332.9993
P6	X= 612681.1057	Y= 4829331.7826
P7	X= 612661.2099	Y= 4829328.5561
P8	X= 612648.3888	Y= 4829326.4770
P9	X= 612637.3247	Y= 4829324.6827
P10	X= 612607.9497	Y= 4829324.9185
P11	X= 612595.3605	Y= 4829327.2955
P12	X= 612567.9428	Y= 4829332.4723
P13	X= 612553.6560	Y= 4829333.3615
P14	X= 612544.8986	Y= 4829333.9066
P15	X= 612517.4080	Y= 4829335.1382
P16	X= 612500.8481	Y= 4829336.0933

COORDENADAS DE REPLANTEO		
PUNTOS	X	Y
P17	X= 612495.1660	Y= 4829340.1795
P18	X= 612482.5836	Y= 4829348.5409
P19	X= 612463.4140	Y= 4829345.3736
P20	X= 612459.6284	Y= 4829342.5697
P21	X= 612461.4000	Y= 4829339.9700
P22	X= 612461.2379	Y= 4829332.4707
P23	X= 612419.6197	Y= 4829335.2775
P24	X= 612408.5189	Y= 4829337.8967
P25	X= 612398.8290	Y= 4829337.1008
P26	X= 612393.4455	Y= 4829335.8370
P27	X= 612390.8641	Y= 4829338.6022
P28	X= 612394.1730	Y= 4829356.1742
P29	X= 612390.5147	Y= 4829357.1983
P30	X= 612386.2370	Y= 4829358.3805
P31	X= 612381.8891	Y= 4829357.7168
P32	X= 612359.7438	Y= 4829333.7312

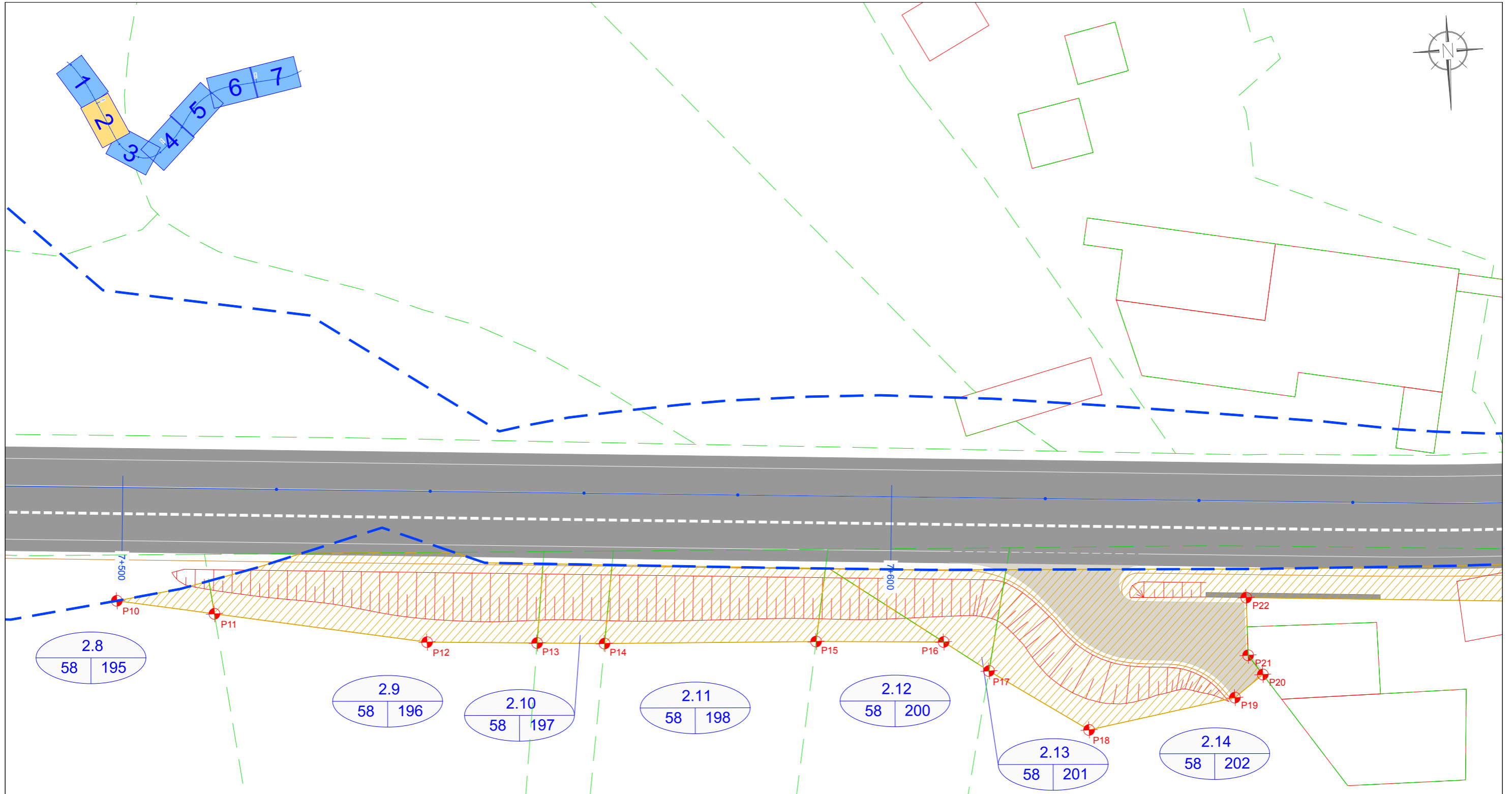

COORDENADAS DE REPLANTEO		
PUNTOS	X	Y
P33	X= 612345.7652	Y= 4829327.1975
P34	X= 612329.5373	Y= 4829314.9870
P35	X= 612317.9208	Y= 4829306.2463
P36	X= 612294.9125	Y= 4829280.8459
P37	X= 612335.1288	Y= 4829280.6316
P38	X= 612317.5532	Y= 4829247.0187
P39	X= 612314.0970	Y= 4829220.6875
P40	X= 612298.3243	Y= 4829184.1177
P41	X= 612271.9716	Y= 4829218.9658
P42	X= 612269.6836	Y= 4829218.9220
P43	X= 612267.3134	Y= 4829198.9436
P44	X= 612261.9458	Y= 4829169.4507
P45	X= 612268.6947	Y= 4829134.0875
P46	X= 612281.0414	Y= 4829104.8262
P47	X= 612293.6715	Y= 4829079.0311
P48	X= 612316.3257	Y= 4829032.7632

COORDENADAS DE REPLANTEO		
PUNTOS	X	Y
P49	X= 612338.2103	Y= 4828982.9272
P50	X= 612344.7232	Y= 4828968.9721
P51	X= 612364.9206	Y= 4828873.9825
P52	X= 612354.8701	Y= 4828843.6755
P53	X= 612321.0980	Y= 4828783.8853
P54	X= 612306.6384	Y= 4828758.2860
P55	X= 612289.1593	Y= 4828727.3409
P56	X= 612285.3029	Y= 4828720.5137
P57	X= 612273.9696	Y= 4828700.4490
P58	X= 612246.0463	Y= 4828651.0137
P59	X= 612236.7703	Y= 4828634.5914
P60	X= 612232.8300	Y= 4828627.6155
P61	X= 612236.1345	Y= 4828619.0826
P62	X= 612248.7894	Y= 4828586.4832

LEYENDA

- SUPERFICIE A EXPROPIAR
- PARCELA DE CATASTRO
- LÍNEA DE DOMINIO PÚBLICO
- Nº PARCELA SEGÚN PROYECTO
- Nº POLÍGONO CATASTRAL
- Nº PARCELA CATASTRAL

EDICIÓN: 00 - PROY. CONSTRUCCIÓN



COORDENADAS DE REPLANTEO		
PUNTOS	X	Y
P1	X= 612782.8012	Y= 4829325.7816
P2	X= 612753.7199	Y= 4829336.1429
P3	X= 612744.4245	Y= 4829335.4317
P4	X= 612716.8193	Y= 4829333.8408
P5	X= 612702.2173	Y= 4829332.9993
P6	X= 612681.1057	Y= 4829331.7826
P7	X= 612661.2099	Y= 4829328.5561
P8	X= 612648.3888	Y= 4829326.4770
P9	X= 612637.3247	Y= 4829324.6827
P10	X= 612607.9497	Y= 4829324.9185
P11	X= 612595.3605	Y= 4829327.2955
P12	X= 612567.9428	Y= 4829332.4723
P13	X= 612553.6560	Y= 4829333.3615
P14	X= 612544.8986	Y= 4829333.9066
P15	X= 612517.4080	Y= 4829335.1382
P16	X= 612500.8481	Y= 4829336.0933

COORDENADAS DE REPLANTEO		
PUNTOS	X	Y
P17	X= 612495.1660	Y= 4829340.1795
P18	X= 612482.5836	Y= 4829348.5409
P19	X= 612463.4140	Y= 4829345.3736
P20	X= 612459.6284	Y= 4829342.5697
P21	X= 612461.4000	Y= 4829339.9700
P22	X= 612461.2379	Y= 4829332.4707
P23	X= 612419.6197	Y= 4829335.2775
P24	X= 612408.5189	Y= 4829337.8967
P25	X= 612398.8290	Y= 4829337.1008
P26	X= 612393.4455	Y= 4829335.8370
P27	X= 612390.8641	Y= 4829338.6022
P28	X= 612394.1730	Y= 4829356.1742
P29	X= 612390.5147	Y= 4829357.1983
P30	X= 612386.2370	Y= 4829358.3805
P31	X= 612381.8891	Y= 4829357.7168
P32	X= 612359.7438	Y= 4829333.7312

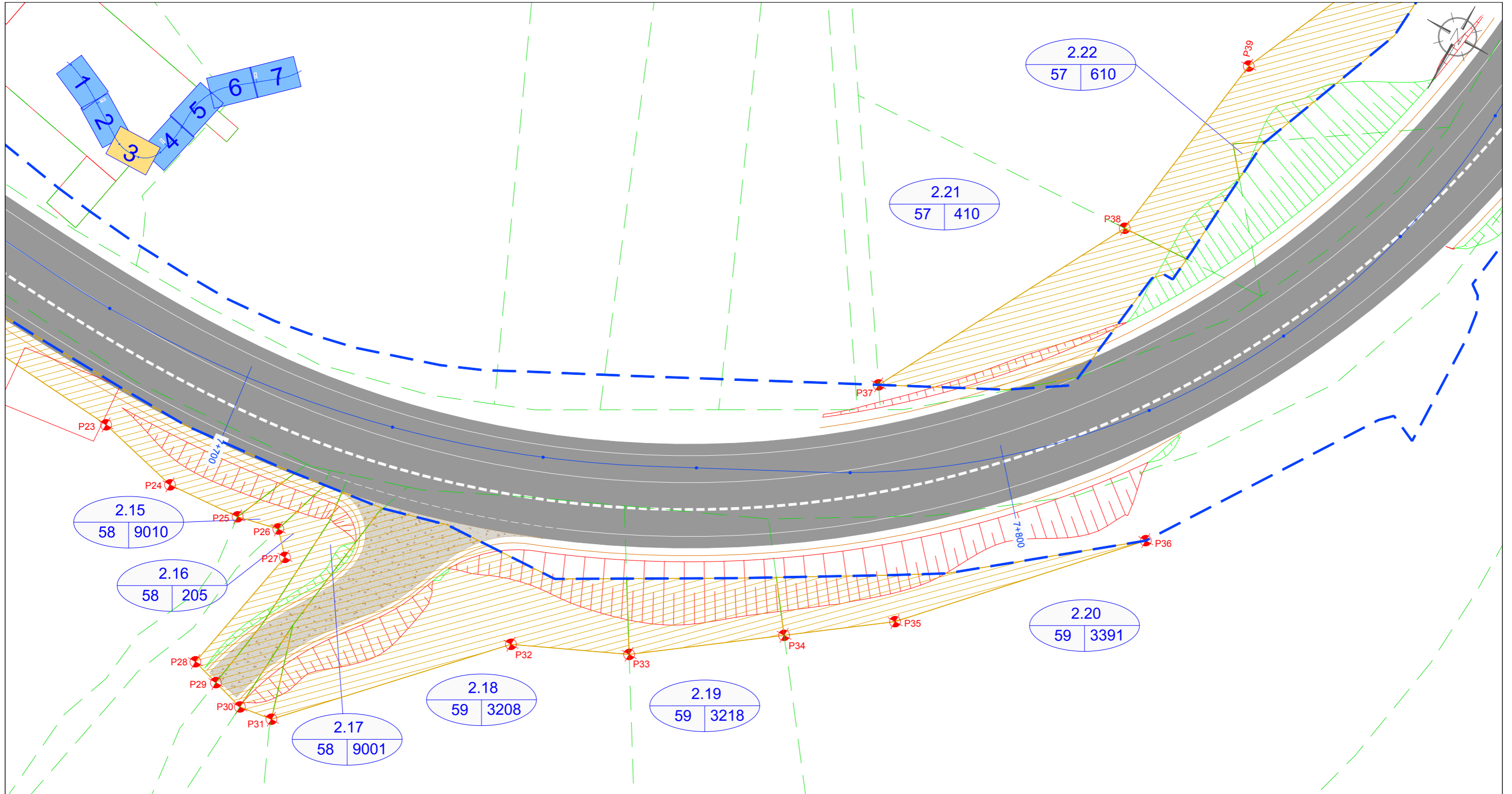
COORDENADAS DE REPLANTEO		
PUNTOS	X	Y
P33	X= 612345.7652	Y= 4829327.1975
P34	X= 612329.5373	Y= 4829314.9870
P35	X= 612317.9208	Y= 4829306.2463
P36	X= 612294.9125	Y= 4829280.8459
P37	X= 612335.1288	Y= 4829280.6316
P38	X= 612317.5532	Y= 4829247.0187
P39	X= 612314.0970	Y= 4829220.6875
P40	X= 612298.3243	Y= 4829184.1177
P41	X= 612271.9716	Y= 4829218.9658
P42	X= 612269.6836	Y= 4829218.9220
P43	X= 612267.3134	Y= 4829198.9436
P44	X= 612261.9458	Y= 4829169.4507
P45	X= 612268.6947	Y= 4829134.0875
P46	X= 612281.0414	Y= 4829104.8262
P47	X= 612293.6715	Y= 4829079.0311
P48	X= 612316.3257	Y= 4829032.7632

COORDENADAS DE REPLANTEO		
PUNTOS	X	Y
P49	X= 612338.2103	Y= 4828982.9272
P50	X= 612344.7232	Y= 4828968.9721
P51	X= 612364.9206	Y= 4828873.9825
P52	X= 612354.8701	Y= 4828843.6755
P53	X= 612321.0980	Y= 4828783.8853
P54	X= 612306.6384	Y= 4828758.2860
P55	X= 612289.1593	Y= 4828727.3409
P56	X= 612285.3029	Y= 4828720.5137
P57	X= 612273.9696	Y= 4828700.4490
P58	X= 612246.0463	Y= 4828651.0137
P59	X= 612236.7703	Y= 4828634.5914
P60	X= 612232.8300	Y= 4828627.6155
P61	X= 612236.1345	Y= 4828619.0826
P62	X= 612248.7894	Y= 4828586.4832

LEYENDA

- SUPERFICIE A EXPROPIAR
- PARCELA DE CATASTRO
- LÍNEA DE DOMINIO PÚBLICO
- Nº PARCELA SEGÚN PROYECTO
- Nº POLÍGONO CATASTRAL
- Nº PARCELA CATASTRAL

EDICIÓN: 00 - PROY. CONSTRUCCIÓN



COORDENADAS DE REPLANTEO		
PUNTOS	X	Y
P1	X= 612782.8012	Y= 4829325.7816
P2	X= 612753.7199	Y= 4829336.1429
P3	X= 612744.4245	Y= 4829335.4317
P4	X= 612716.8193	Y= 4829333.8408
P5	X= 612702.2173	Y= 4829332.9993
P6	X= 612681.1057	Y= 4829331.7826
P7	X= 612661.2099	Y= 4829328.5561
P8	X= 612648.3888	Y= 4829326.4770
P9	X= 612637.3247	Y= 4829324.6827
P10	X= 612607.9497	Y= 4829324.9185
P11	X= 612595.3605	Y= 4829327.2955
P12	X= 612567.9428	Y= 4829332.4723
P13	X= 612553.6560	Y= 4829333.3615
P14	X= 612544.8986	Y= 4829333.9066
P15	X= 612517.4080	Y= 4829335.1382
P16	X= 612500.8481	Y= 4829336.0933

COORDENADAS DE REPLANTEO		
PUNTOS	X	Y
P17	X= 612495.1660	Y= 4829340.1795
P18	X= 612482.5836	Y= 4829348.5409
P19	X= 612463.4140	Y= 4829345.3736
P20	X= 612459.6284	Y= 4829342.5697
P21	X= 612461.4000	Y= 4829339.9700
P22	X= 612461.2379	Y= 4829332.4707
P23	X= 612419.6197	Y= 4829335.2775
P24	X= 612408.5189	Y= 4829337.8967
P25	X= 612398.8290	Y= 4829337.1008
P26	X= 612393.4455	Y= 4829335.8370
P27	X= 612390.8641	Y= 4829338.6022
P28	X= 612394.1730	Y= 4829356.1742
P29	X= 612390.5147	Y= 4829357.1983
P30	X= 612386.2370	Y= 4829358.3805
P31	X= 612381.8891	Y= 4829357.7168
P32	X= 612359.7438	Y= 4829333.7312

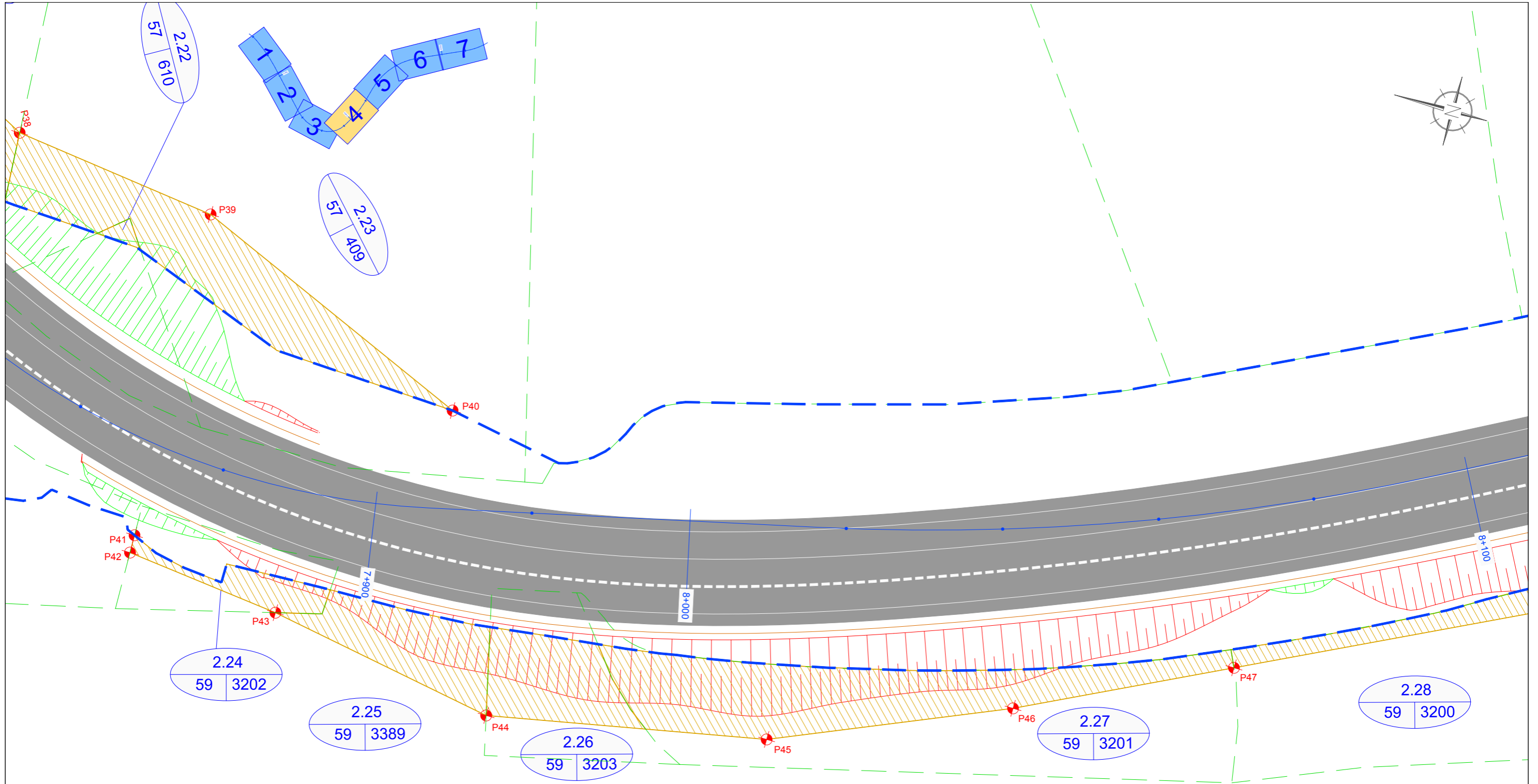
COORDENADAS DE REPLANTEO		
PUNTOS	X	Y
P33	X= 612345.7652	Y= 4829327.1975
P34	X= 612329.5373	Y= 4829314.9870
P35	X= 612317.9208	Y= 4829306.2463
P36	X= 612294.9125	Y= 4829280.8459
P37	X= 612335.1288	Y= 4829280.6316
P38	X= 612317.5532	Y= 4829247.0187
P39	X= 612314.0970	Y= 4829220.6875
P40	X= 612298.3243	Y= 4829184.1177
P41	X= 612271.9716	Y= 4829218.9658
P42	X= 612269.6836	Y= 4829218.9220
P43	X= 612267.3134	Y= 4829198.9436
P44	X= 612261.9458	Y= 4829169.4507
P45	X= 612268.6947	Y= 4829134.0875
P46	X= 612281.0414	Y= 4829104.8262
P47	X= 612293.6715	Y= 4829079.0311
P48	X= 612316.3257	Y= 4829032.7632

COORDENADAS DE REPLANTEO		
PUNTOS	X	Y
P49	X= 612338.2103	Y= 4828982.9272
P50	X= 612344.7232	Y= 4828968.9721
P51	X= 612364.9206	Y= 4828873.9825
P52	X= 612354.8701	Y= 4828843.6755
P53	X= 612321.0980	Y= 4828783.8853
P54	X= 612306.6384	Y= 4828758.2860
P55	X= 612289.1593	Y= 4828727.3409
P56	X= 612285.3029	Y= 4828720.5137
P57	X= 612273.9696	Y= 4828700.4490
P58	X= 612246.0463	Y= 4828651.0137
P59	X= 612236.7703	Y= 4828634.5914
P60	X= 612232.8300	Y= 4828627.6155
P61	X= 612236.1345	Y= 4828619.0826
P62	X= 612248.7894	Y= 4828586.4832

LEYENDA

- SUPERFICIE A EXPROPIAR
- PARCELA DE CATASTRO
- LÍNEA DE DOMINIO PÚBLICO
- Nº PARCELA SEGÚN PROYECTO
- Nº POLÍGONO CATASTRAL | Nº PARCELA CATASTRAL

EDICIÓN: 00 - PROY. CONSTRUCCIÓN



COORDENADAS DE REPLANTEO		
PUNTOS	X	Y
P1	X= 612782.8012	Y= 4829325.7816
P2	X= 612753.7199	Y= 4829336.1429
P3	X= 612744.4245	Y= 4829335.4317
P4	X= 612716.8193	Y= 4829333.8408
P5	X= 612702.2173	Y= 4829332.9993
P6	X= 612681.1057	Y= 4829331.7826
P7	X= 612661.2099	Y= 4829328.5561
P8	X= 612648.3888	Y= 4829326.4770
P9	X= 612637.3247	Y= 4829324.6827
P10	X= 612607.9497	Y= 4829324.9185
P11	X= 612595.3605	Y= 4829327.2955
P12	X= 612567.9428	Y= 4829332.4723
P13	X= 612553.6560	Y= 4829333.3615
P14	X= 612544.8986	Y= 4829333.9066
P15	X= 612517.4080	Y= 4829335.1382
P16	X= 612500.8481	Y= 4829336.0933

COORDENADAS DE REPLANTEO		
PUNTOS	X	Y
P17	X= 612495.1660	Y= 4829340.1795
P18	X= 612482.5836	Y= 4829348.5409
P19	X= 612463.4140	Y= 4829345.3736
P20	X= 612459.6284	Y= 4829342.5697
P21	X= 612461.4000	Y= 4829339.9700
P22	X= 612461.2379	Y= 4829332.4707
P23	X= 612419.6197	Y= 4829335.2775
P24	X= 612408.5189	Y= 4829337.8967
P25	X= 612398.8290	Y= 4829337.1008
P26	X= 612393.4455	Y= 4829335.8370
P27	X= 612390.8641	Y= 4829338.6022
P28	X= 612394.1730	Y= 4829356.1742
P29	X= 612390.5147	Y= 4829357.1983
P30	X= 612386.2370	Y= 4829358.3805
P31	X= 612381.8891	Y= 4829357.7168
P32	X= 612359.7438	Y= 4829333.7312

COORDENADAS DE REPLANTEO		
PUNTOS	X	Y
P33	X= 612345.7652	Y= 4829327.1975
P34	X= 612329.5373	Y= 4829314.9870
P35	X= 612317.9208	Y= 4829306.2463
P36	X= 612294.9125	Y= 4829280.8459
P37	X= 612335.1288	Y= 4829280.6316
P38	X= 612317.5532	Y= 4829247.0187
P39	X= 612314.0970	Y= 4829220.6875
P40	X= 612298.3243	Y= 4829184.1177
P41	X= 612271.9716	Y= 4829218.9658
P42	X= 612269.6836	Y= 4829218.9220
P43	X= 612267.3134	Y= 4829198.9436
P44	X= 612261.9458	Y= 4829169.4507
P45	X= 612268.6947	Y= 4829134.0875
P46	X= 612281.0414	Y= 4829104.8262
P47	X= 612293.6715	Y= 4829079.0311
P48	X= 612316.3257	Y= 4829032.7632

COORDENADAS DE REPLANTEO		
PUNTOS	X	Y
P49	X= 612338.2103	Y= 4828982.9272
P50	X= 612344.7232	Y= 4828968.9721
P51	X= 612364.9206	Y= 4828873.9825
P52	X= 612354.8701	Y= 4828843.6755
P53	X= 612321.0980	Y= 4828783.8853
P54	X= 612306.6384	Y= 4828758.2860
P55	X= 612289.1593	Y= 4828727.3409
P56	X= 612285.3029	Y= 4828720.5137
P57	X= 612273.9696	Y= 4828700.4490
P58	X= 612246.0463	Y= 4828651.0137
P59	X= 612236.7703	Y= 4828634.5914
P60	X= 612232.8300	Y= 4828627.6155
P61	X= 612236.1345	Y= 4828619.0826
P62	X= 612248.7894	Y= 4828586.4832

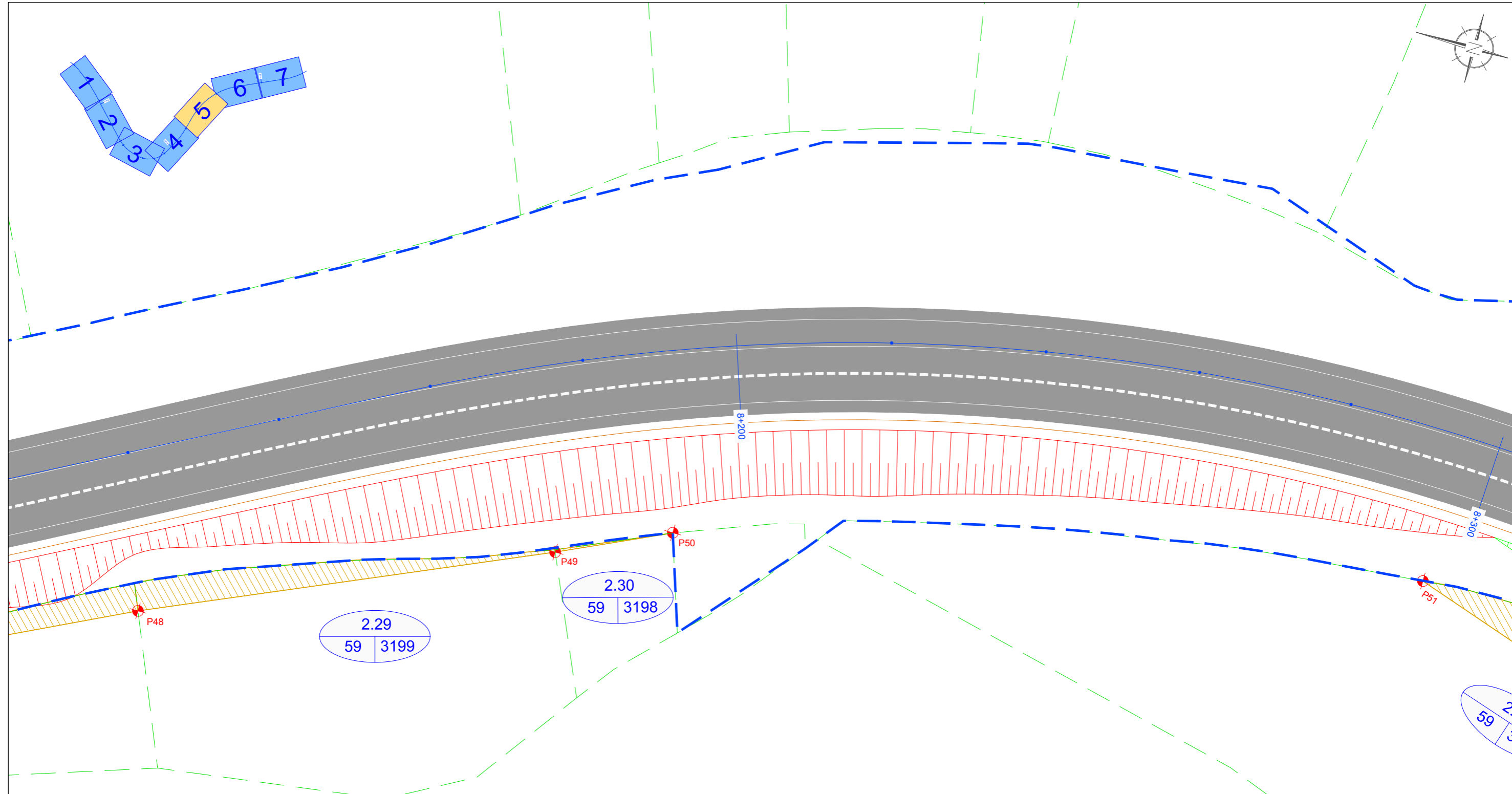
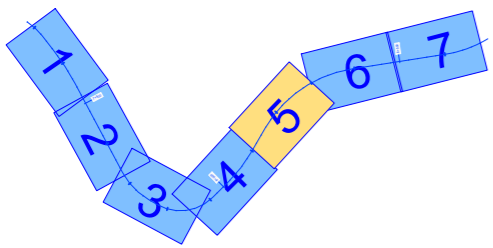
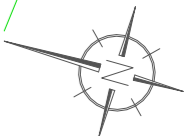
LEYENDA

- SUPERFICIE A EXPROPIAR
- PARCELA DE CATASTRO
- LÍNEA DE DOMINIO PÚBLICO

Nº PARCELA SEGÚN PROYECTO

Nº POLÍGONO CATASTRAL Nº PARCELA CATASTRAL

EDICIÓN: 00 - PROJ. CONSTRUCCIÓN

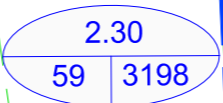
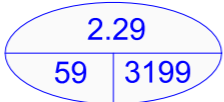


COORDENADAS DE REPLANTEO		
PUNTOS	X	Y
P1	X= 612782.8012	Y= 4829325.7816
P2	X= 612753.7199	Y= 4829336.1429
P3	X= 612744.4245	Y= 4829335.4317
P4	X= 612716.8193	Y= 4829333.8408
P5	X= 612702.2173	Y= 4829332.9993
P6	X= 612681.1057	Y= 4829331.7826
P7	X= 612661.2099	Y= 4829328.5561
P8	X= 612648.3888	Y= 4829326.4770
P9	X= 612637.3247	Y= 4829324.6827
P10	X= 612607.9497	Y= 4829324.9185
P11	X= 612595.3605	Y= 4829327.2955
P12	X= 612567.9428	Y= 4829332.4723
P13	X= 612553.6560	Y= 4829333.3615
P14	X= 612544.8986	Y= 4829333.9066
P15	X= 612517.4080	Y= 4829335.1382
P16	X= 612500.8481	Y= 4829336.0933

COORDENADAS DE REPLANTEO		
PUNTOS	X	Y
P17	X= 612495.1660	Y= 4829340.1795
P18	X= 612482.5836	Y= 4829348.5409
P19	X= 612463.4140	Y= 4829345.3736
P20	X= 612459.6284	Y= 4829342.5697
P21	X= 612461.4000	Y= 4829339.9700
P22	X= 612461.2379	Y= 4829332.4707
P23	X= 612419.6197	Y= 4829335.2775
P24	X= 612408.5189	Y= 4829337.8967
P25	X= 612398.8290	Y= 4829337.1008
P26	X= 612393.4455	Y= 4829335.8370
P27	X= 612390.8641	Y= 4829338.6022
P28	X= 612394.1730	Y= 4829356.1742
P29	X= 612390.5147	Y= 4829357.1983
P30	X= 612386.2370	Y= 4829358.3805
P31	X= 612381.8891	Y= 4829357.7168
P32	X= 612359.7438	Y= 4829333.7312

COORDENADAS DE REPLANTEO		
PUNTOS	X	Y
P33	X= 612345.7652	Y= 4829327.1975
P34	X= 612329.5373	Y= 4829314.9870
P35	X= 612317.9208	Y= 4829306.2463
P36	X= 612294.9125	Y= 4829280.8459
P37	X= 612335.1288	Y= 4829280.6316
P38	X= 612317.5532	Y= 4829247.0187
P39	X= 612314.0970	Y= 4829220.6875
P40	X= 612298.3243	Y= 4829184.1177
P41	X= 612271.9716	Y= 4829218.9658
P42	X= 612269.6836	Y= 4829218.9220
P43	X= 612267.3134	Y= 4829198.9436
P44	X= 612261.9458	Y= 4829169.4507
P45	X= 612268.6947	Y= 4829134.0875
P46	X= 612281.0414	Y= 4829104.8262
P47	X= 612293.6715	Y= 4829079.0311
P48	X= 612316.3257	Y= 4829032.7632

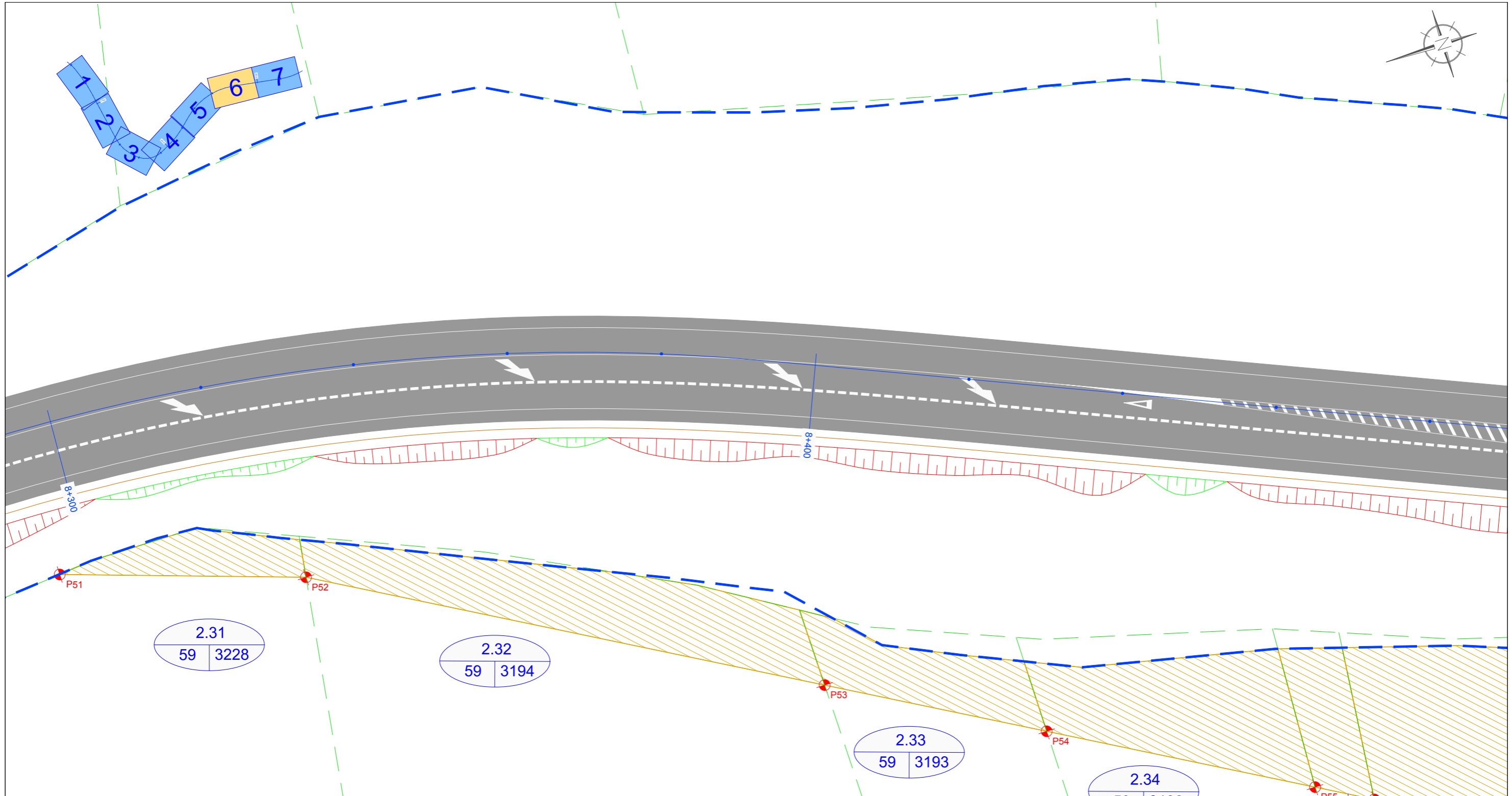
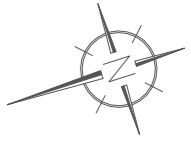
COORDENADAS DE REPLANTEO		
PUNTOS	X	Y
P49	X= 612338.2103	Y= 4828982.9272
P50	X= 612344.7232	Y= 4828968.9721
P51	X= 612364.9206	Y= 4828873.9825
P52	X= 612354.8701	Y= 4828843.6755
P53	X= 612321.0980	Y= 4828783.8853
P54	X= 612306.6384	Y= 4828758.2860
P55	X= 612289.1593	Y= 4828727.3409
P56	X= 612285.3029	Y= 4828720.5137
P57	X= 612273.9696	Y= 4828700.4490
P58	X= 612246.0463	Y= 4828651.0137
P59	X= 612236.7703	Y= 4828634.5914
P60	X= 612232.8300	Y= 4828627.6155
P61	X= 612236.1345	Y= 4828619.0826
P62	X= 612248.7894	Y= 4828586.4832



LEYENDA

- SUPERFICIE A EXPROPIAR
- PARCELA DE CATASTRO
- LÍNEA DE DOMINIO PÚBLICO
- Nº PARCELA SEGÚN PROYECTO
- Nº POLÍGONO CATASTRAL
- Nº PARCELA CATASTRAL

EDICIÓN: 00 - PROJ. CONSTRUCCIÓN



COORDENADAS DE REPLANTEO		
PUNTOS	X	Y
P1	X= 612782.8012	Y= 4829325.7816
P2	X= 612753.7199	Y= 4829336.1429
P3	X= 612744.4245	Y= 4829335.4317
P4	X= 612716.8193	Y= 4829333.8408
P5	X= 612702.2173	Y= 4829332.9993
P6	X= 612681.1057	Y= 4829331.7826
P7	X= 612661.2099	Y= 4829328.5561
P8	X= 612648.3888	Y= 4829326.4770
P9	X= 612637.3247	Y= 4829324.6827
P10	X= 612607.9497	Y= 4829324.9185
P11	X= 612595.3605	Y= 4829327.2955
P12	X= 612567.9428	Y= 4829332.4723
P13	X= 612553.6560	Y= 4829333.3615
P14	X= 612544.8986	Y= 4829333.9066
P15	X= 612517.4080	Y= 4829335.1382
P16	X= 612500.8481	Y= 4829336.0933

COORDENADAS DE REPLANTEO		
PUNTOS	X	Y
P17	X= 612495.1660	Y= 4829340.1795
P18	X= 612482.5836	Y= 4829348.5409
P19	X= 612463.4140	Y= 4829345.3736
P20	X= 612459.6284	Y= 4829342.5697
P21	X= 612461.4000	Y= 4829339.9700
P22	X= 612461.2379	Y= 4829332.4707
P23	X= 612419.6197	Y= 4829335.2775
P24	X= 612408.5189	Y= 4829337.8967
P25	X= 612398.8290	Y= 4829337.1008
P26	X= 612393.4455	Y= 4829335.8370
P27	X= 612390.8641	Y= 4829338.6022
P28	X= 612394.1730	Y= 4829356.1742
P29	X= 612390.5147	Y= 4829357.1983
P30	X= 612386.2370	Y= 4829358.3805
P31	X= 612381.8891	Y= 4829357.7168
P32	X= 612359.7438	Y= 4829333.7312

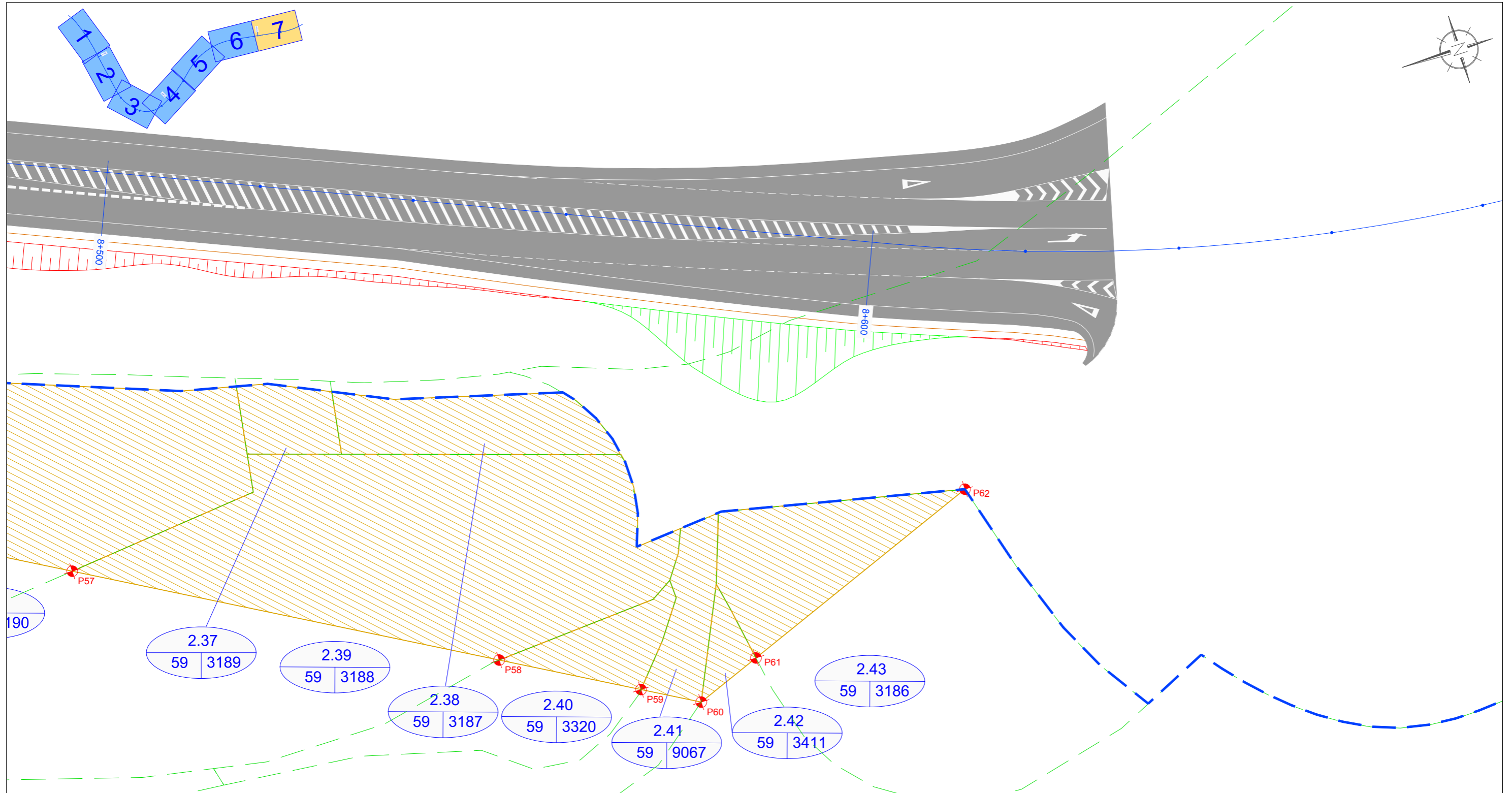
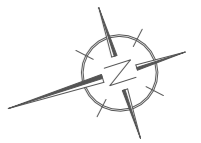
COORDENADAS DE REPLANTEO		
PUNTOS	X	Y
P33	X= 612345.7652	Y= 4829327.1975
P34	X= 612329.5373	Y= 4829314.9870
P35	X= 612317.9208	Y= 4829306.2463
P36	X= 612294.9125	Y= 4829280.8459
P37	X= 612335.1288	Y= 4829280.6316
P38	X= 612317.5532	Y= 4829247.0187
P39	X= 612314.0970	Y= 4829220.6875
P40	X= 612298.3243	Y= 4829184.1177
P41	X= 612271.9716	Y= 4829218.9658
P42	X= 612269.6836	Y= 4829218.9220
P43	X= 612267.3134	Y= 4829198.9436
P44	X= 612261.9458	Y= 4829169.4507
P45	X= 612268.6947	Y= 4829134.0875
P46	X= 612281.0414	Y= 4829104.8262
P47	X= 612293.6715	Y= 4829079.0311
P48	X= 612316.3257	Y= 4829032.7632

COORDENADAS DE REPLANTEO		
PUNTOS	X	Y
P49	X= 612338.2103	Y= 4828982.9272
P50	X= 612344.7232	Y= 4828968.9721
P51	X= 612364.9206	Y= 4828873.9825
P52	X= 612354.8701	Y= 4828843.6755
P53	X= 612321.0980	Y= 4828783.8853
P54	X= 612306.6384	Y= 4828758.2860
P55	X= 612289.1593	Y= 4828727.3409
P56	X= 612285.3029	Y= 4828720.5137
P57	X= 612273.9696	Y= 4828700.4490
P58	X= 612246.0463	Y= 4828651.0137
P59	X= 612236.7703	Y= 4828634.5914
P60	X= 612232.8300	Y= 4828627.6155
P61	X= 612236.1345	Y= 4828619.0826
P62	X= 612248.7894	Y= 4828586.4832

LEYENDA

- SUPERFICIE A EXPROPIAR
- PARCELA DE CATASTRO
- LÍNEA DE DOMINIO PÚBLICO
- Nº PARCELA SEGÚN PROYECTO
- Nº POLÍGONO CATASTRAL
- Nº PARCELA CATASTRAL

EDICIÓN: 00 - PROJ. CONSTRUCCIÓN



190

COORDENADAS DE REPLANTEO		
PUNTOS	X	Y
P1	X= 612782.8012	Y= 4829325.7816
P2	X= 612753.7199	Y= 4829336.1429
P3	X= 612744.4245	Y= 4829335.4317
P4	X= 612716.8193	Y= 4829333.8408
P5	X= 612702.2173	Y= 4829332.9993
P6	X= 612681.1057	Y= 4829331.7826
P7	X= 612661.2099	Y= 4829328.5561
P8	X= 612648.3888	Y= 4829326.4770
P9	X= 612637.3247	Y= 4829324.6827
P10	X= 612607.9497	Y= 4829324.9185
P11	X= 612595.3605	Y= 4829327.2955
P12	X= 612567.9428	Y= 4829332.4723
P13	X= 612553.6560	Y= 4829333.3615
P14	X= 612544.8986	Y= 4829333.9066
P15	X= 612517.4080	Y= 4829335.1382
P16	X= 612500.8481	Y= 4829336.0933

COORDENADAS DE REPLANTEO		
PUNTOS	X	Y
P17	X= 612495.1660	Y= 4829340.1795
P18	X= 612482.5836	Y= 4829348.5409
P19	X= 612463.4140	Y= 4829345.3736
P20	X= 612459.6284	Y= 4829342.5697
P21	X= 612461.4000	Y= 4829339.9700
P22	X= 612461.2379	Y= 4829332.4707
P23	X= 612419.6197	Y= 4829335.2775
P24	X= 612408.5189	Y= 4829337.8967
P25	X= 612398.8290	Y= 4829337.1008
P26	X= 612393.4455	Y= 4829335.8370
P27	X= 612390.8641	Y= 4829338.6022
P28	X= 612394.1730	Y= 4829356.1742
P29	X= 612390.5147	Y= 4829357.1983
P30	X= 612386.2370	Y= 4829358.3805
P31	X= 612381.8891	Y= 4829357.7168
P32	X= 612359.7438	Y= 4829333.7312

COORDENADAS DE REPLANTEO		
PUNTOS	X	Y
P33	X= 612345.7652	Y= 4829327.1975
P34	X= 612329.5373	Y= 4829314.9870
P35	X= 612317.9208	Y= 4829306.2463
P36	X= 612294.9125	Y= 4829280.8459
P37	X= 612335.1288	Y= 4829280.6316
P38	X= 612317.5532	Y= 4829247.0187
P39	X= 612314.0970	Y= 4829220.6875
P40	X= 612298.3243	Y= 4829184.1177
P41	X= 612271.9716	Y= 4829218.9658
P42	X= 612269.6836	Y= 4829218.9220
P43	X= 612267.3134	Y= 4829198.9436
P44	X= 612261.9458	Y= 4829169.4507
P45	X= 612268.6947	Y= 4829134.0875
P46	X= 612281.0414	Y= 4829104.8262
P47	X= 612293.6715	Y= 4829079.0311
P48	X= 612316.3257	Y= 4829032.7632

COORDENADAS DE REPLANTEO		
PUNTOS	X	Y
P49	X= 612338.2103	Y= 4828982.9272
P50	X= 612344.7232	Y= 4828968.9721
P51	X= 612364.9206	Y= 4828873.9825
P52	X= 612354.8701	Y= 4828843.6755
P53	X= 612321.0980	Y= 4828783.8853
P54	X= 612306.6384	Y= 4828758.2860
P55	X= 612289.1593	Y= 4828727.3409
P56	X= 612285.3029	Y= 4828720.5137
P57	X= 612273.9696	Y= 4828700.4490
P58	X= 612246.0463	Y= 4828651.0137
P59	X= 612236.7703	Y= 4828634.5914
P60	X= 612232.8300	Y= 4828627.6155
P61	X= 612236.1345	Y= 4828619.0826
P62	X= 612248.7894	Y= 4828586.4832

LEYENDA

- SUPERFICIE A EXPROPIAR
- PARCELA DE CATASTRO
- LÍNEA DE DOMINIO PÚBLICO
- Nº PARCELA SEGÚN PROYECTO
- Nº POLÍGONO CATASTRAL
- Nº PARCELA CATASTRAL

EDICIÓN: 00 - PROJ. CONSTRUCCIÓN