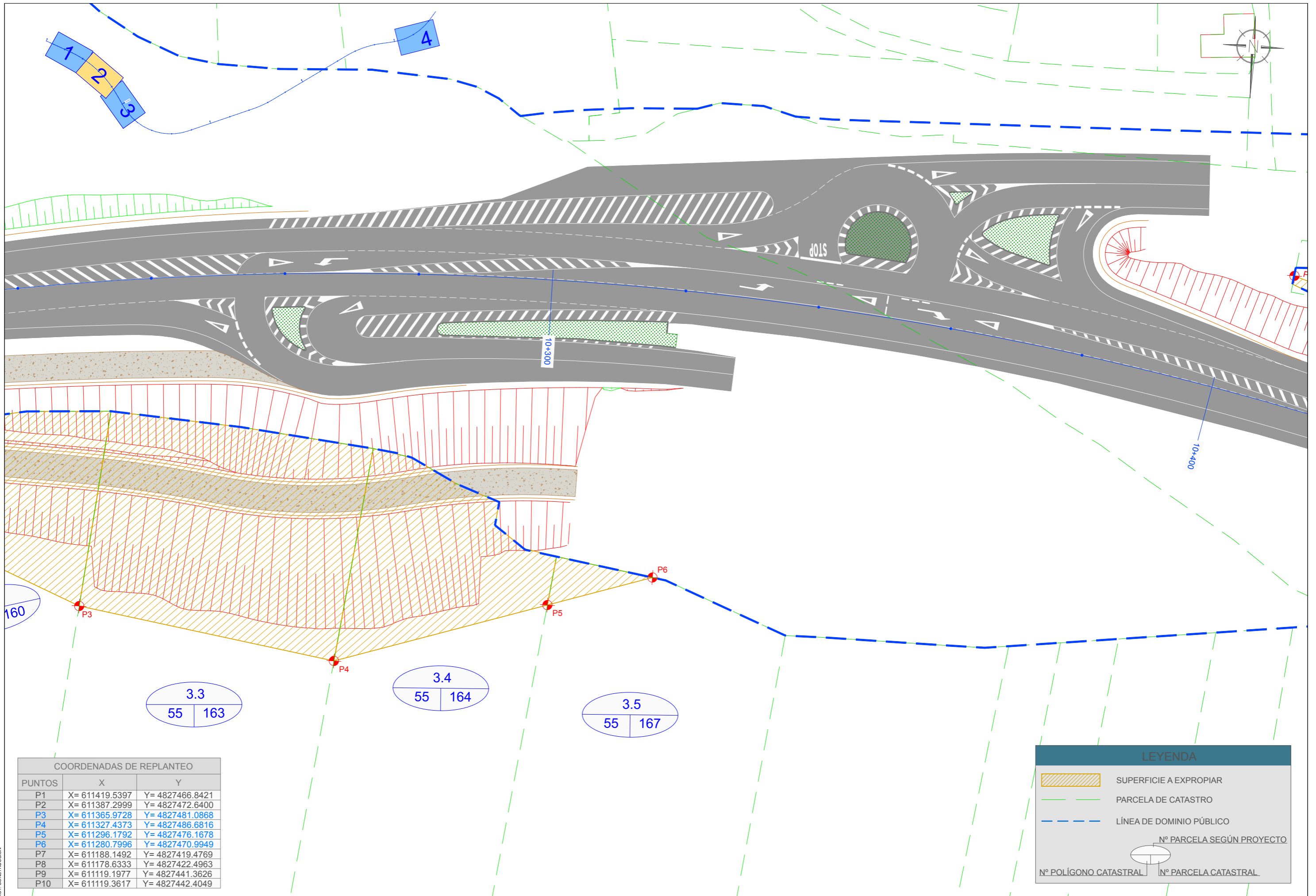


COORDENADAS DE REPLANTEO		
PUNTOS	X	Y
P1	X= 611419.5397	Y= 4827466.8421
P2	X= 611387.2999	Y= 4827472.6400
P3	X= 611365.9728	Y= 4827481.0868
P4	X= 611327.4373	Y= 4827486.6816
P5	X= 611296.1792	Y= 4827476.1678
P6	X= 611280.7996	Y= 4827470.9949
P7	X= 611188.1492	Y= 4827419.4769
P8	X= 611178.6333	Y= 4827422.4963
P9	X= 611119.1977	Y= 4827441.3626
P10	X= 611119.3617	Y= 4827442.4049

LEYENDA

- SUPERFICIE A EXPROPIAR
- PARCELA DE CATASTRO
- LÍNEA DE DOMINIO PÚBLICO
- Nº PARCELA SEGÚN PROYECTO
- Nº POLÍGONO CATASTRAL
- Nº PARCELA CATASTRAL

EDICIÓN: 00 - PROJ. CONSTRUCCIÓN

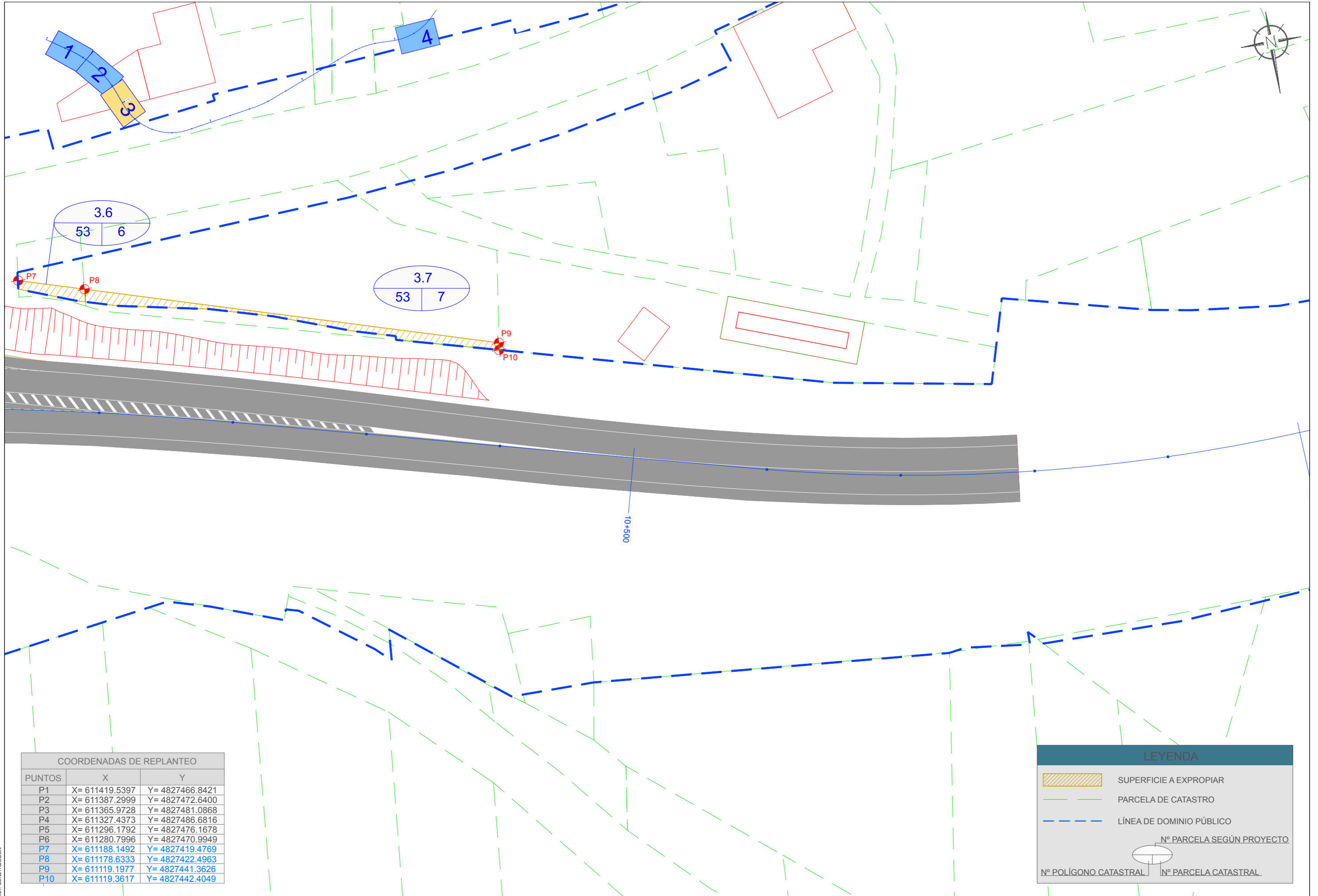


COORDENADAS DE REPLANTEO

PUNTOS	X	Y
P1	X= 611419.5397	Y= 4827466.8421
P2	X= 611387.2999	Y= 4827472.6400
P3	X= 611365.9728	Y= 4827481.0868
P4	X= 611327.4373	Y= 4827486.6816
P5	X= 611296.1792	Y= 4827476.1678
P6	X= 611280.7996	Y= 4827470.9949
P7	X= 611188.1492	Y= 4827419.4769
P8	X= 611178.6333	Y= 4827422.4963
P9	X= 611119.1977	Y= 4827441.3626
P10	X= 611119.3617	Y= 4827442.4049

LEYENDA





- SUPERFICIE A EXPROPIAR
- PARCELA DE CATASTRO
- LÍNEA DE DOMINIO PÚBLICO
- N° PARCELA SEGÚN PROYECTO
- N° POLÍGONO CATASTRAL
- N° PARCELA CATASTRAL



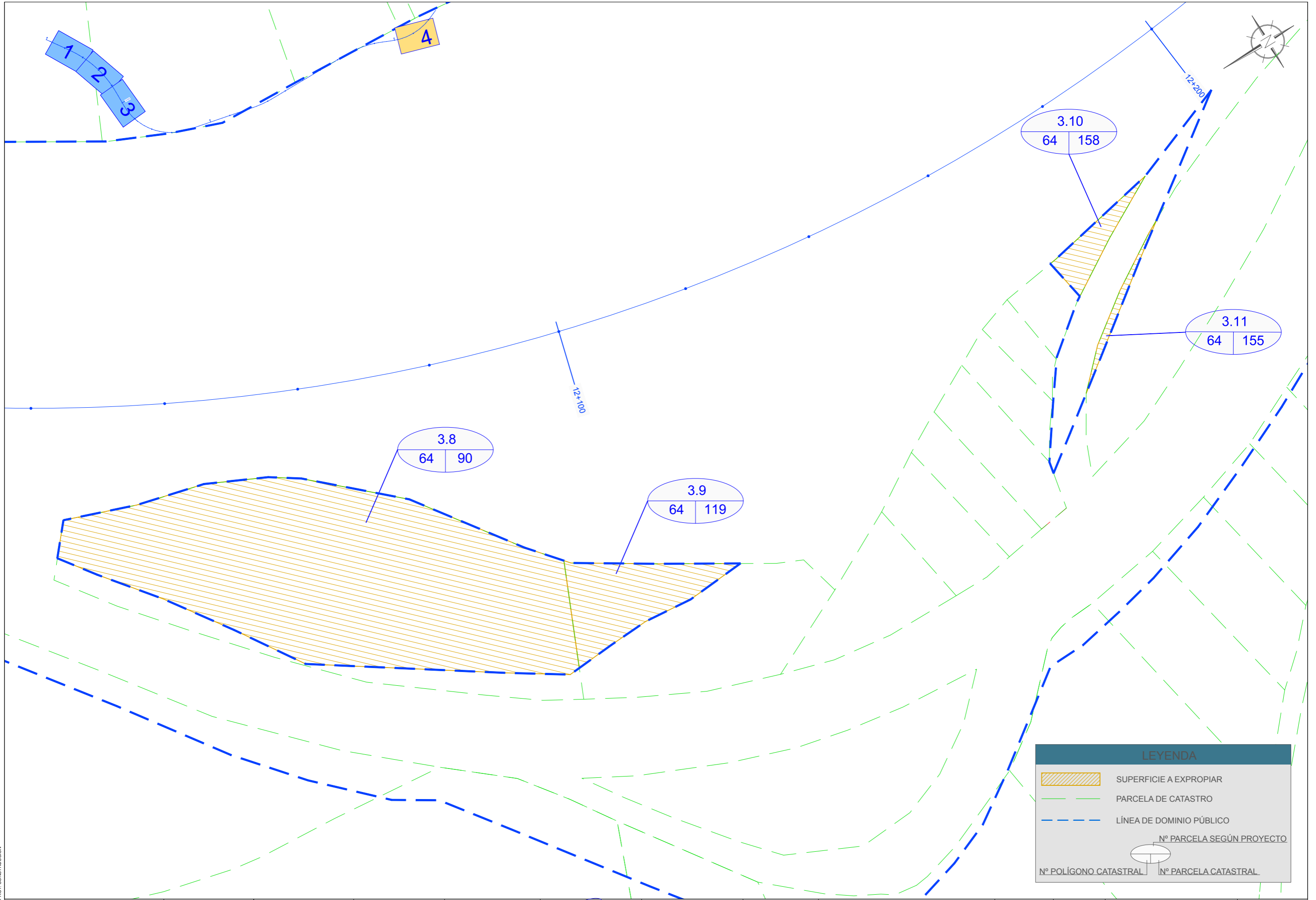
COORDENADAS DE REPLANTEO

PUNTOS	X	Y
P1	X= 611419.5397	Y= 4827466.8421
P2	X= 611387.2999	Y= 4827472.6400
P3	X= 611365.9728	Y= 4827481.0868
P4	X= 611327.4373	Y= 4827486.6816
P5	X= 611296.1792	Y= 4827476.1678
P6	X= 611280.7996	Y= 4827470.9949
P7	X= 611188.1492	Y= 4827419.4769
P8	X= 611178.6333	Y= 4827422.4963
P9	X= 611119.1977	Y= 4827441.3626
P10	X= 611119.3617	Y= 4827442.4049

LEYENDA

-  SUPERFICIE A EXPROPIAR
-  PARCELA DE CATASTRO
-  LÍNEA DE DOMINIO PÚBLICO
-  N° PARCELA SEGÚN PROYECTO
-  N° POLÍGONO CATASTRAL
-  N° PARCELA CATASTRAL

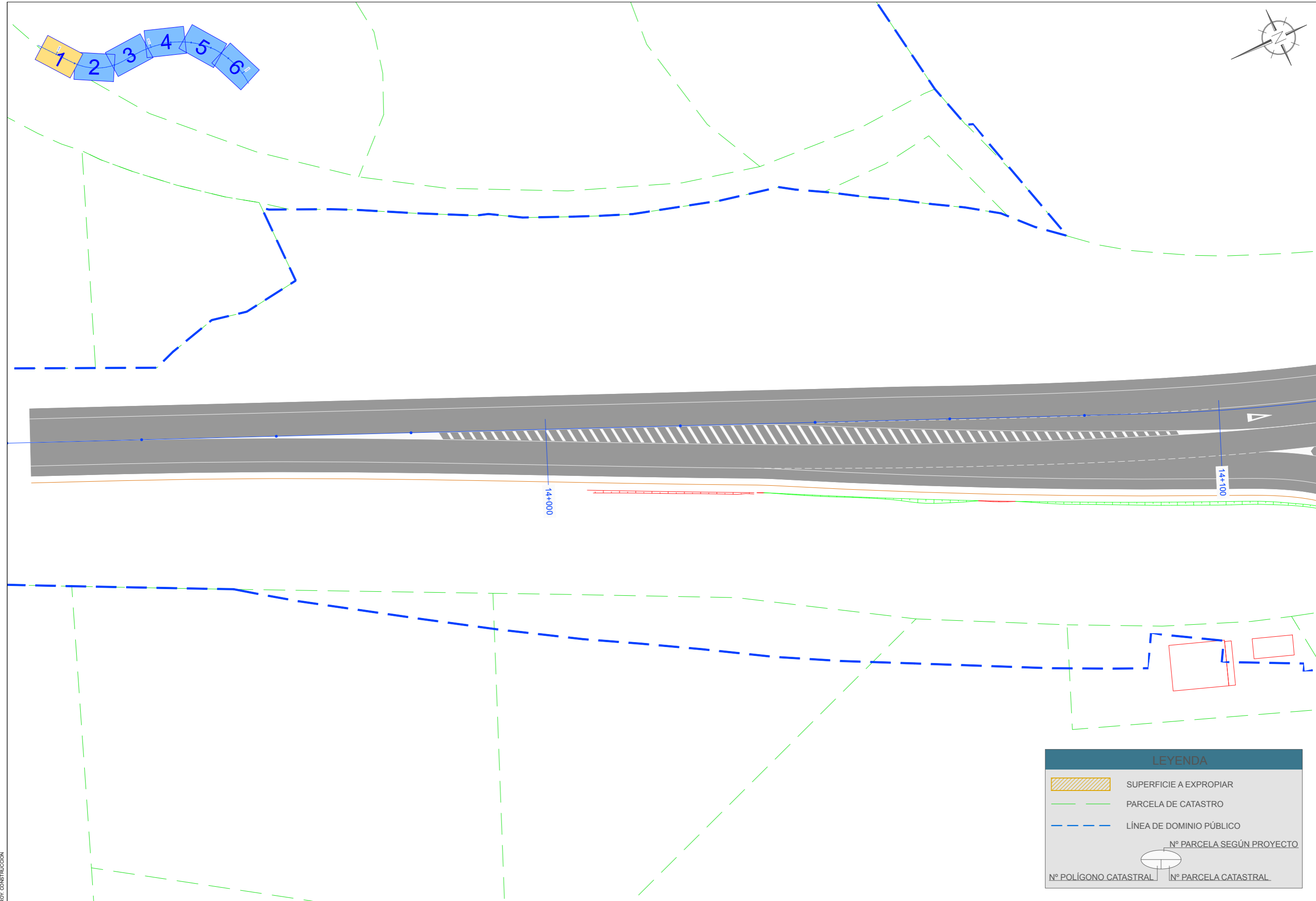
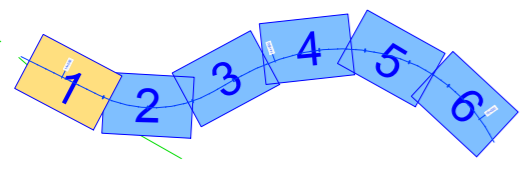
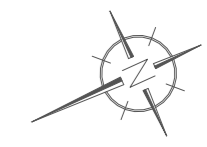
EDICIÓN: 00 - PROJ. CONSTRUCCIÓN



LEYENDA

-  SUPERFICIE A EXPROPIAR
-  PARCELA DE CATASTRO
-  LÍNEA DE DOMINIO PÚBLICO
-  N° PARCELA SEGÚN PROYECTO
-  N° POLÍGONO CATASTRAL
-  N° PARCELA CATASTRAL

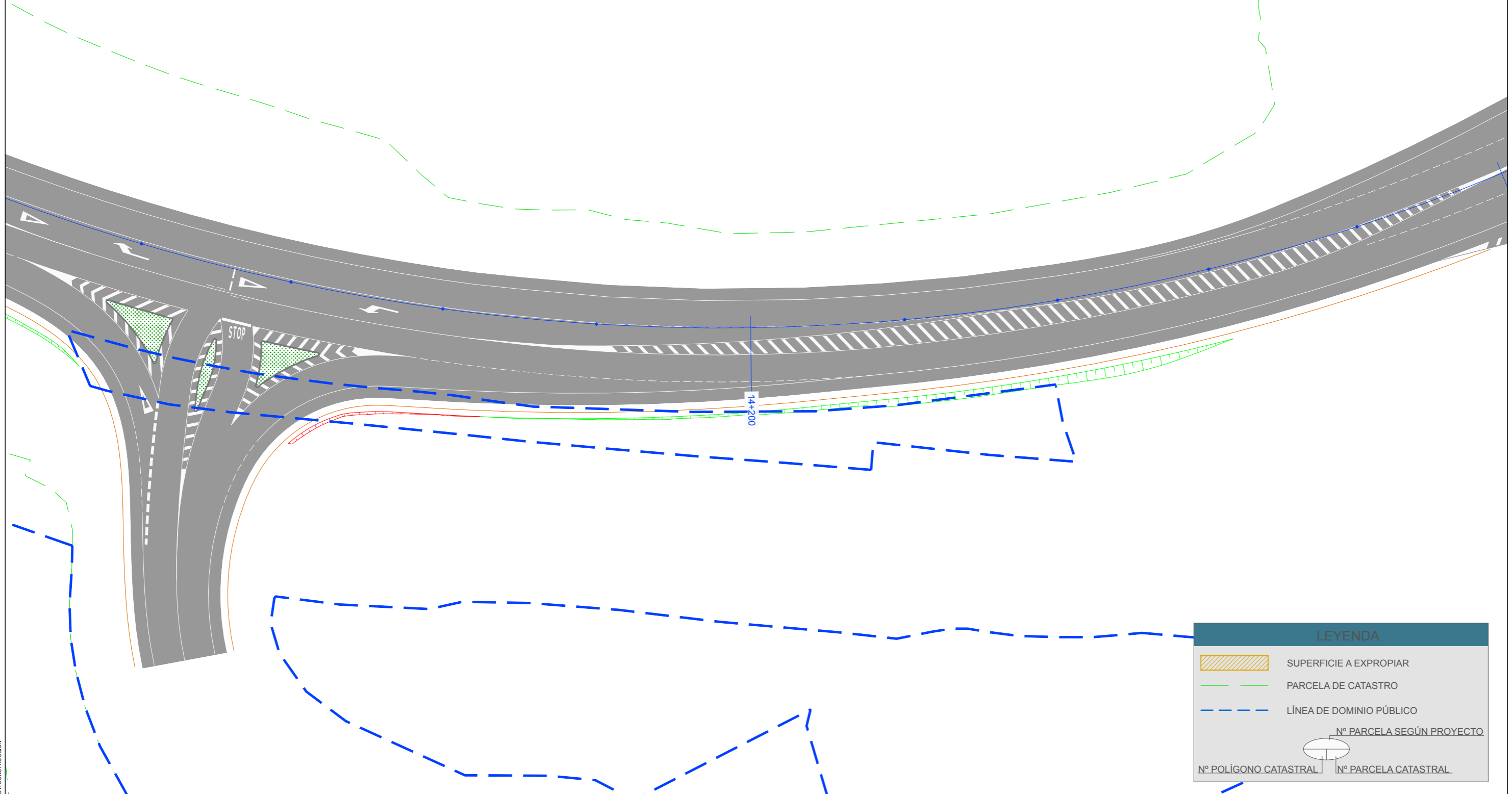
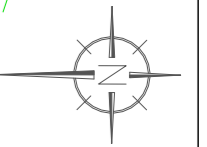
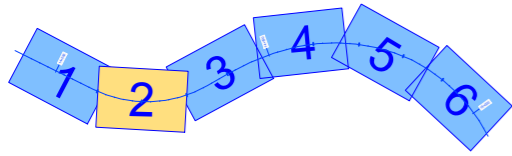
EDICIÓN: 00 - PROY. CONSTRUCCIÓN



LEYENDA

- SUPERFICIE A EXPROPIAR
- PARCELA DE CATASTRO
- LÍNEA DE DOMINIO PÚBLICO
- Nº PARCELA SEGÚN PROYECTO
- Nº POLÍGONO CATASTRAL
- Nº PARCELA CATASTRAL

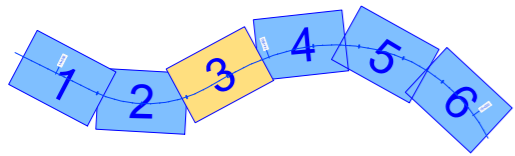
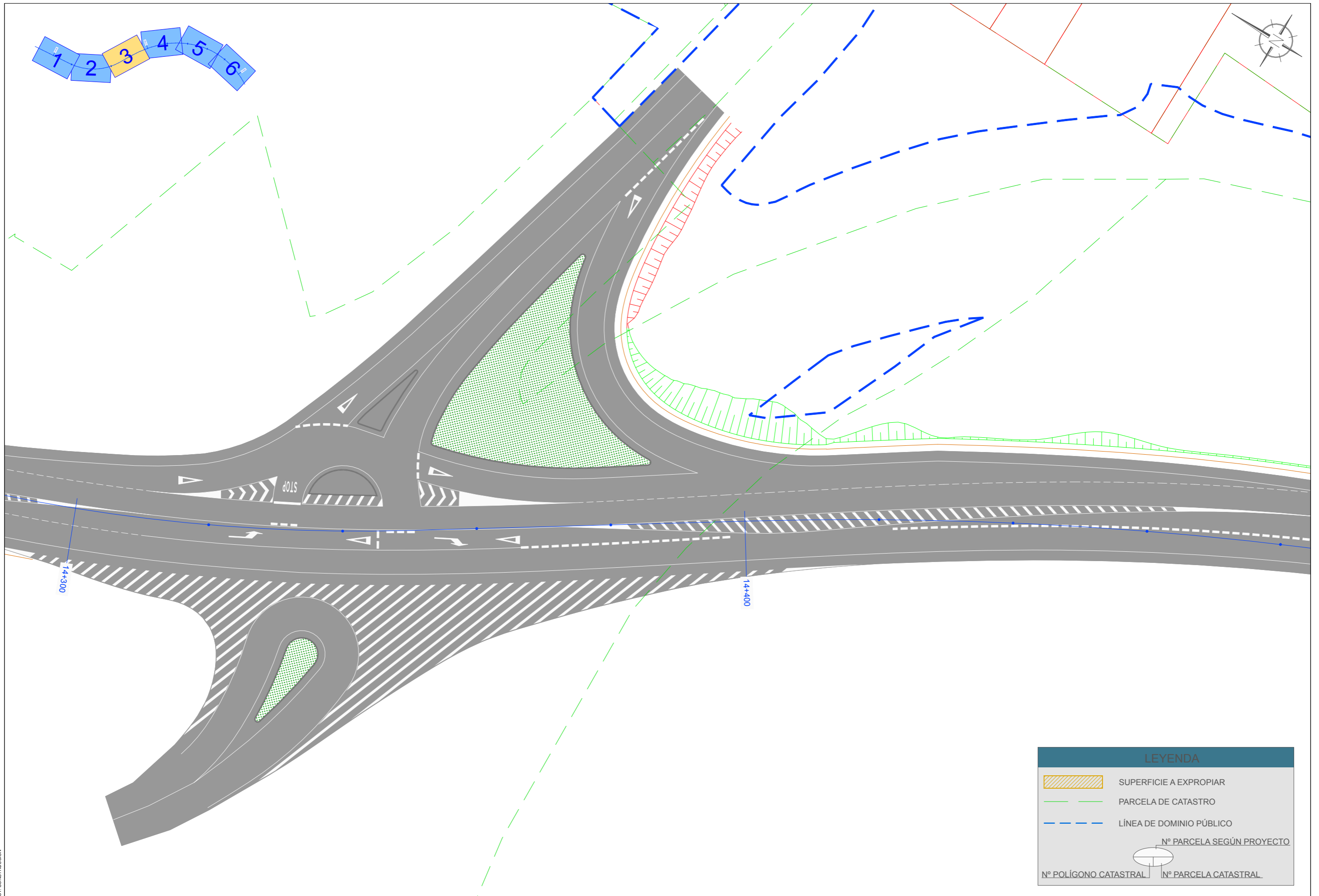
EDICIÓN: 00 - PROJ. CONSTRUCCIÓN



LEYENDA

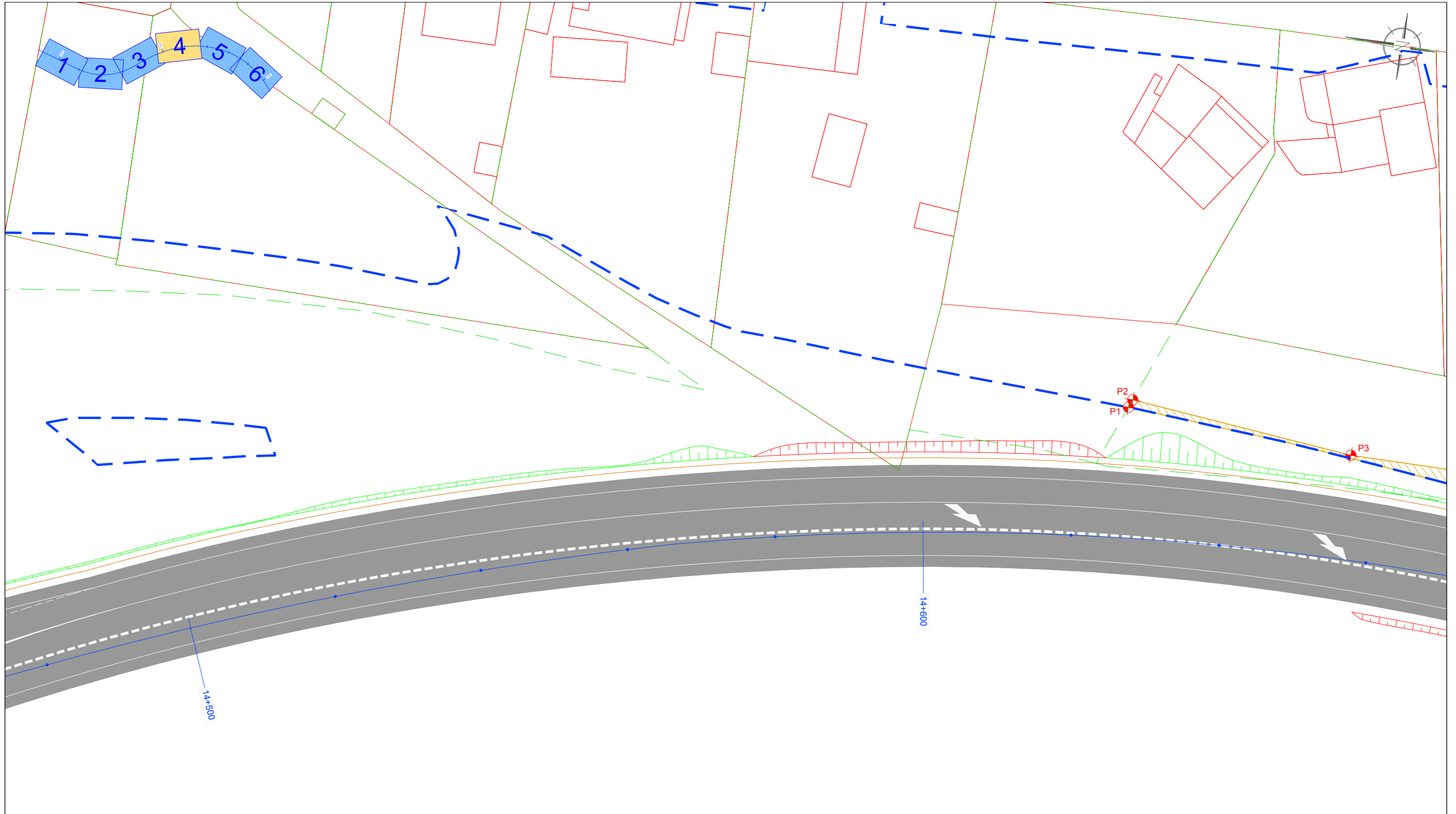
	SUPERFICIE A EXPROPIAR
	PARCELA DE CATASTRO
	LÍNEA DE DOMINIO PÚBLICO
	Nº PARCELA SEGÚN PROYECTO
	Nº POLÍGONO CATASTRAL
	Nº PARCELA CATASTRAL

EDICIÓN: 00 - PROY. CONSTRUCCIÓN



LEYENDA	
	SUPERFICIE A EXPROPIAR
	PARCELA DE CATASTRO
	LÍNEA DE DOMINIO PÚBLICO
	Nº PARCELA SEGÚN PROYECTO
	Nº POLÍGONO CATASTRAL
	Nº PARCELA CATASTRAL

EDICIÓN: 00 - PROJ. CONSTRUCCIÓN



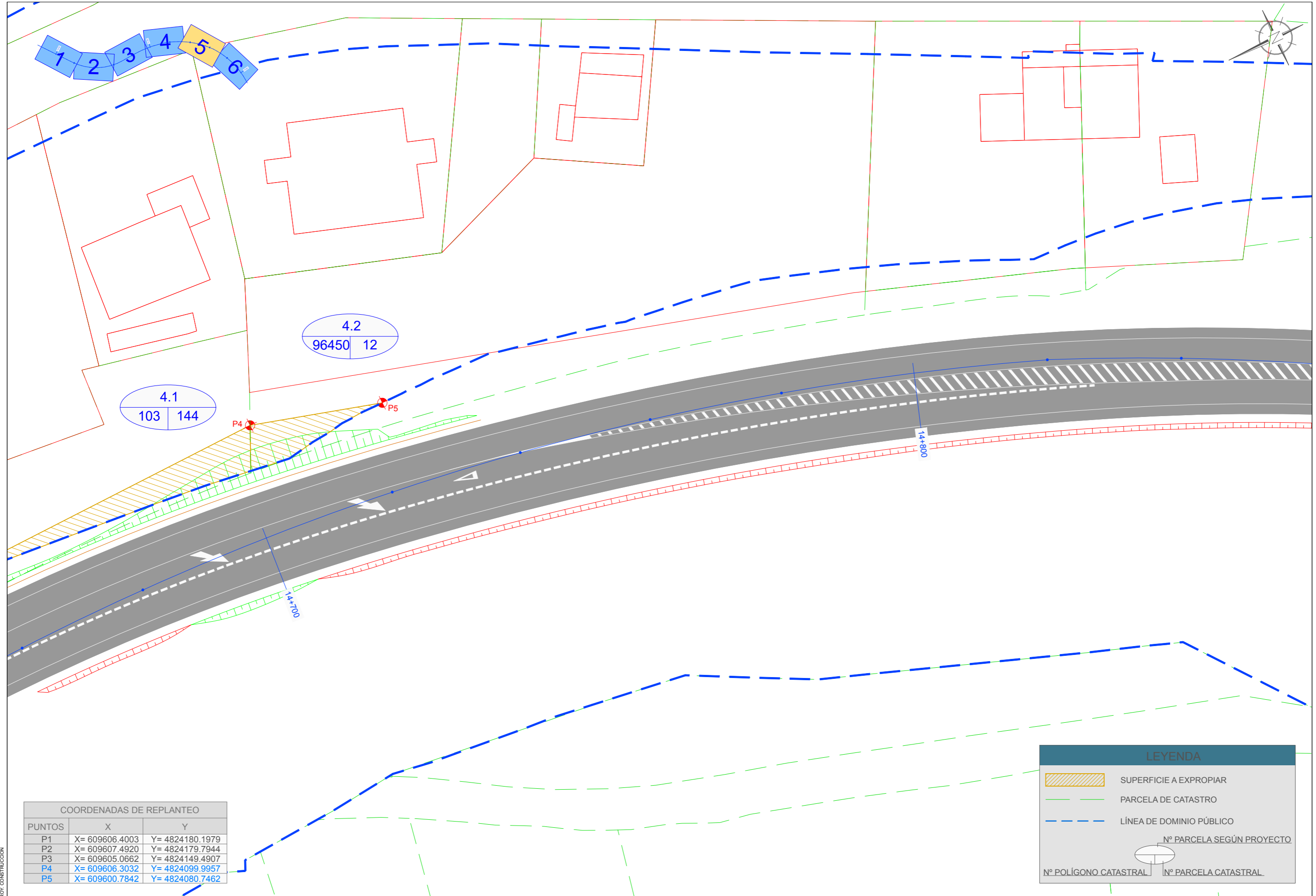
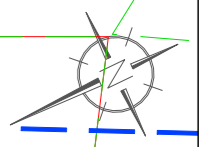
1 2 3 4 5 6

COORDENADAS DE REPLANTEO		
PUNTOS	X	Y
P1	X= 609606.4003	Y= 4824180.1979
P2	X= 609607.4920	Y= 4824179.7944
P3	X= 609605.0662	Y= 4824149.4907
P4	X= 609606.3032	Y= 4824099.9957
P5	X= 609600.7842	Y= 4824080.7462

LEYENDA

- SUPERFICIE A EXPROPIAR
- PARCELA DE CATASTRO
- LÍNEA DE DOMINIO PÚBLICO
- N° PARCELA SEGÚN PROYECTO
- N° POLÍGONO CATASTRAL
- N° PARCELA CATASTRAL

EDICIÓN: 00 - PROJ. CONSTRUCCIÓN



1 2 3 4 5 6

4.1
103 144

4.2
96450 12

P4

P5

14+800

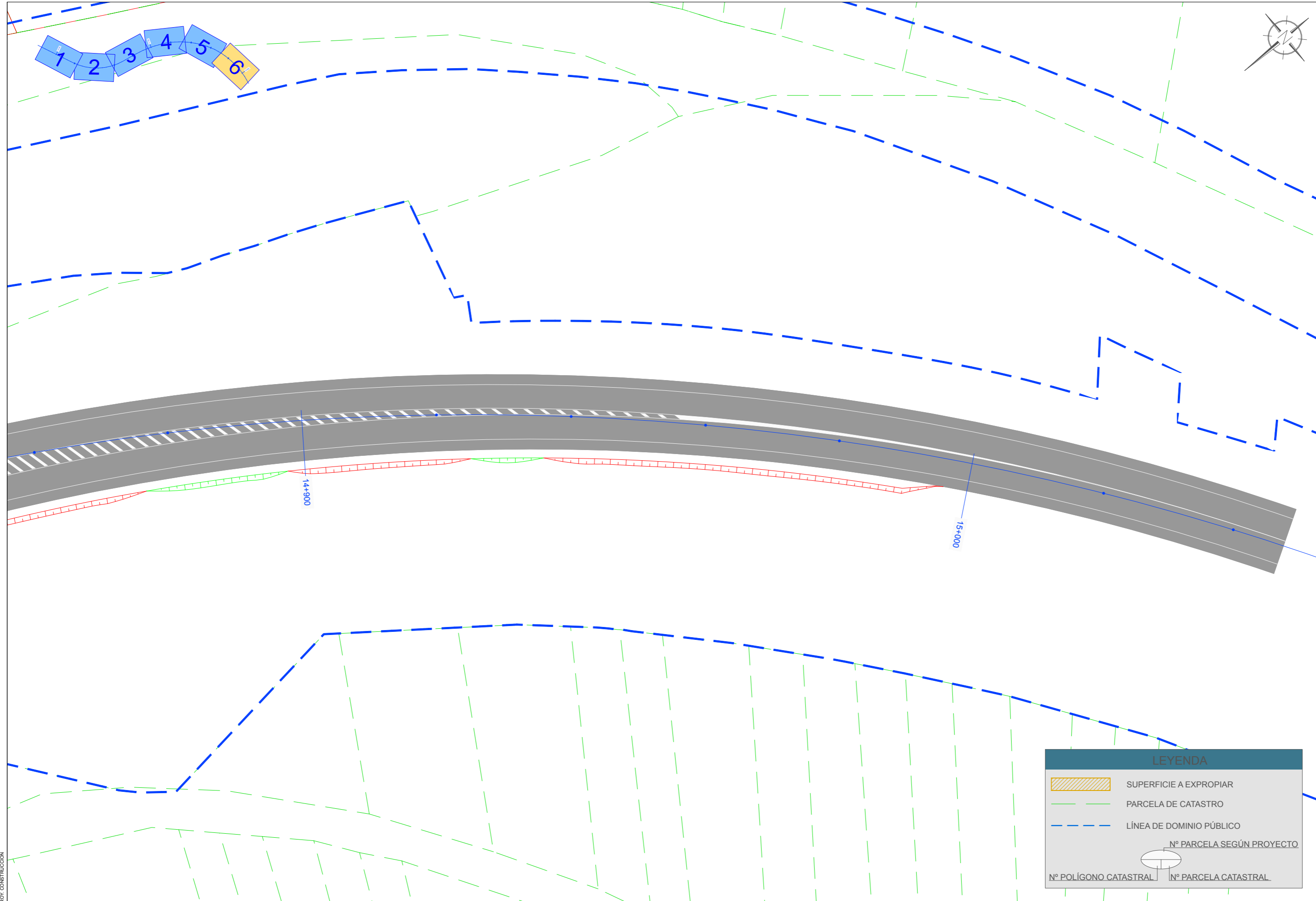
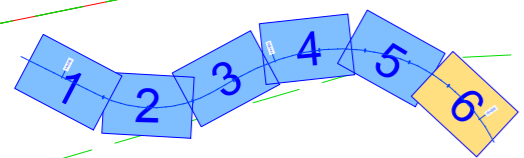

14+700

COORDENADAS DE REPLANTEO		
PUNTOS	X	Y
P1	X= 609606.4003	Y= 4824180.1979
P2	X= 609607.4920	Y= 4824179.7944
P3	X= 609605.0662	Y= 4824149.4907
P4	X= 609606.3032	Y= 4824099.9957
P5	X= 609600.7842	Y= 4824080.7462

LEYENDA

- SUPERFICIE A EXPROPIAR
- PARCELA DE CATASTRO
- LÍNEA DE DOMINIO PÚBLICO
- Nº PARCELA SEGÚN PROYECTO
- Nº POLÍGONO CATASTRAL
- Nº PARCELA CATASTRAL

EDICIÓN: 00 - PROY. CONSTRUCCIÓN



LEYENDA	
	SUPERFICIE A EXPROPIAR
	PARCELA DE CATASTRO
	LÍNEA DE DOMINIO PÚBLICO
	Nº PARCELA SEGÚN PROYECTO
	Nº POLÍGONO CATASTRAL
	Nº PARCELA CATASTRAL

EDICIÓN: 00 - PROJ. CONSTRUCCIÓN



CONSELLERÍA DE INFRAESTRUTURAS E MOBILIDADE

Edificio Administrativo San Caetano
15781 Santiago de Compostela
Tef.: 981 544 564
Fax.: 981 544 543
Correo-e: cmi@infraestructuras.xunta.es



CONSULTOR

O ENXENHEIRO DE CAMIÑAS, CANLESA E PORTOS
AUTOR DO PROYECTO

O ENXENHEIRO DE CAMIÑAS, CANLESA E PORTOS
DIRECTOR DO PROYECTO

ESCALAS:
A1=1:250
A3=1:500

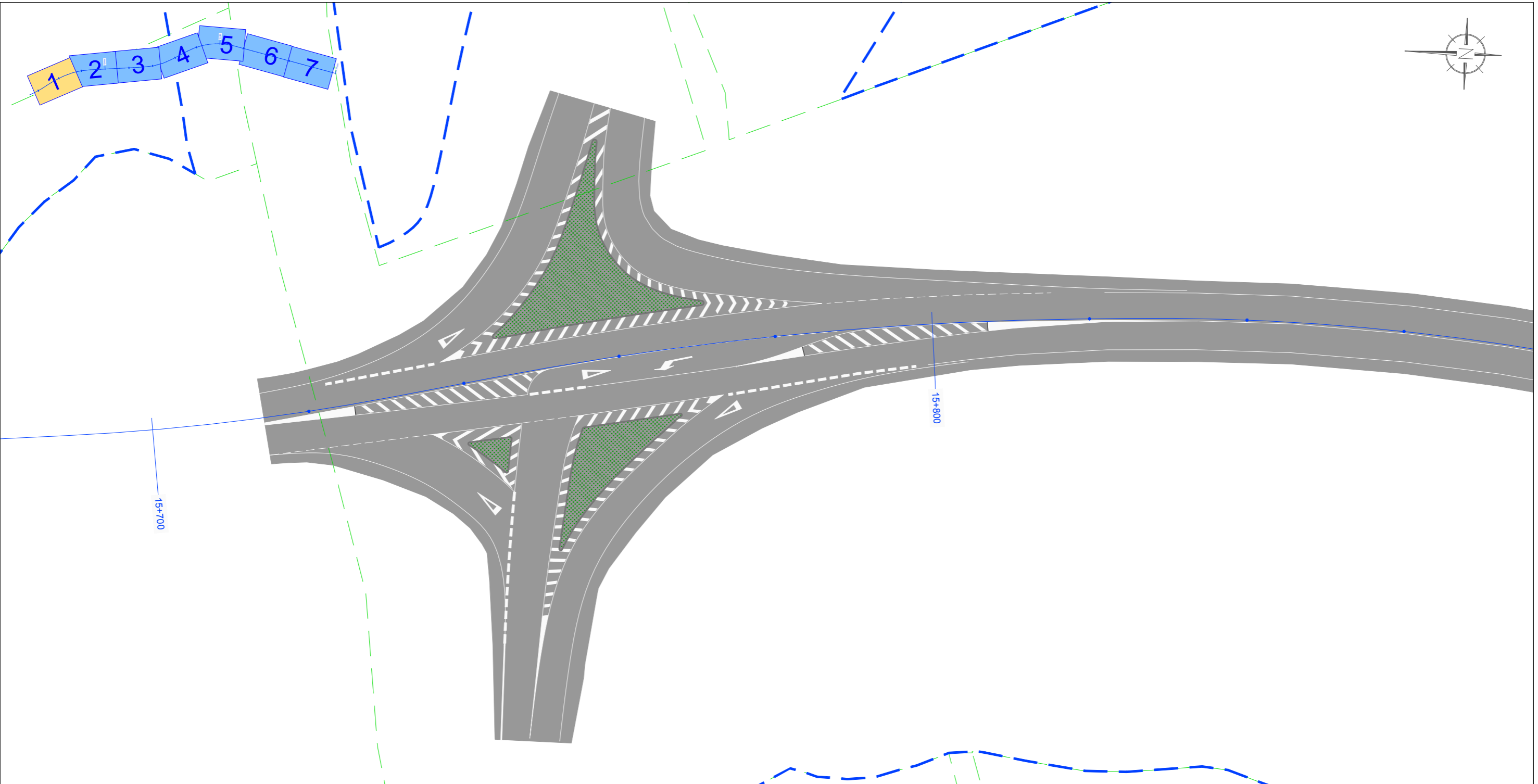
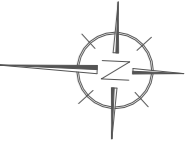
TITULO:
MELLORA DA CAPACIDADE E SEGURIDADE DA LU-540 (Viveiro - Cabreiros)

CLAVE:
LU/19/165.10

NUMERO DO PLANO:
Anejo nº21
FOLLA:
6 DE 6

DESIGNACION DO PLANO:
PLANTA DE EXPROPIACIONES
ACTUACIÓN PK 14

DATA:
FEBREIRO 2022
NUMERO DE PAGINA:



15+700

15+800

COORDENADAS DE REPLANTEO		
PUNTOS	X	Y
P1	X= 609133.6465	Y= 4823108.4190
P2	X= 609136.8765	Y= 4823111.1890
P3	X= 609145.0465	Y= 4823115.7390
P4	X= 609141.4435	Y= 4823102.5323
P5	X= 609124.8146	Y= 4823065.5549
P6	X= 609103.1465	Y= 4823022.2875
P7	X= 609094.0537	Y= 4823003.7933
P8	X= 609090.7413	Y= 4822997.0560
P9	X= 609094.3170	Y= 4822994.3875
P10	X= 609087.4357	Y= 4822985.8433
P11	X= 609093.5679	Y= 4822980.8706
P12	X= 609036.1903	Y= 4822845.6175
P13	X= 609051.2627	Y= 4822842.2248
P14	X= 609051.8447	Y= 4822826.4364
P15	X= 609055.7413	Y= 4822809.6163
P16	X= 609069.8046	Y= 4822792.4418
P17	X= 609063.2309	Y= 4822783.7149
P18	X= 609042.8650	Y= 4822799.7937

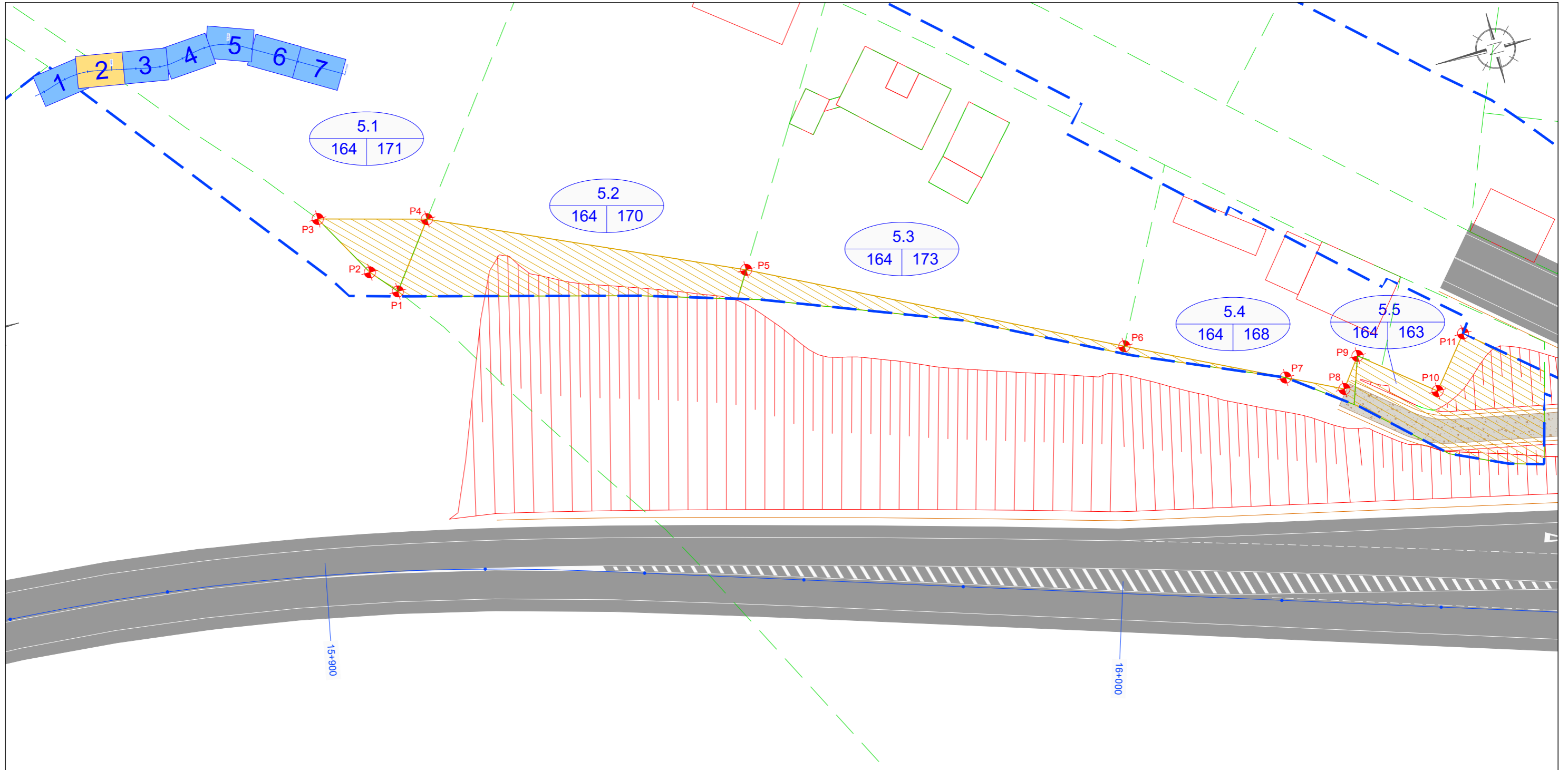
COORDENADAS DE REPLANTEO		
PUNTOS	X	Y
P19	X= 609043.5109	Y= 4822774.9700
P20	X= 609051.0980	Y= 4822768.9640
P21	X= 609047.4521	Y= 4822763.6467
P22	X= 609045.1847	Y= 4822736.8421
P23	X= 609036.9107	Y= 4822718.3520
P24	X= 609038.2873	Y= 4822714.9773
P25	X= 609045.1160	Y= 4822698.2371
P26	X= 609049.3392	Y= 4822687.2297
P27	X= 609048.9965	Y= 4822661.5344
P28	X= 609050.2068	Y= 4822641.5571
P29	X= 609050.8220	Y= 4822637.1266
P30	X= 609052.8296	Y= 4822619.9462
P31	X= 609053.3561	Y= 4822602.8045
P32	X= 609053.8826	Y= 4822585.6629
P33	X= 609052.8935	Y= 4822553.9008
P34	X= 609060.4985	Y= 4822550.8505
P35	X= 609057.5485	Y= 4822538.8405
P36	X= 609056.0485	Y= 4822531.4905

COORDENADAS DE REPLANTEO		
PUNTOS	X	Y
P37	X= 609047.2207	Y= 4822534.3077
P38	X= 609041.6632	Y= 4822527.6721
P39	X= 609021.9607	Y= 4822510.3707
P40	X= 608977.8605	Y= 4822527.4372
P41	X= 608976.3455	Y= 4822527.8739
P42	X= 608965.3622	Y= 4822512.7863
P43	X= 608925.4880	Y= 4822455.8815
P44	X= 608912.1120	Y= 4822435.6386
P45	X= 608880.4359	Y= 4822394.7281
P46	X= 608865.9578	Y= 4822376.0158
P47	X= 608849.1683	Y= 4822351.2008
P48	X= 608840.9166	Y= 4822336.8057
P49	X= 608830.3680	Y= 4822319.0923
P50	X= 608816.6138	Y= 4822294.6572
P51	X= 608803.5571	Y= 4822277.5622
P52	X= 608789.9603	Y= 4822259.7964
P53	X= 608771.8395	Y= 4822227.3175

LEYENDA

- SUPERFICIE A EXPROPIAR
- PARCELA DE CATASTRO
- LÍNEA DE DOMINIO PÚBLICO
- N° PARCELA SEGÚN PROYECTO
- N° POLÍGONO CATASTRAL
- N° PARCELA CATASTRAL

EDICIÓN: 00 - PROJ. CONSTRUCCIÓN



COORDENADAS DE REPLANTEO		
PUNTOS	X	Y
P1	X= 609133.6465	Y= 4823108.4190
P2	X= 609136.8765	Y= 4823111.1890
P3	X= 609145.0465	Y= 4823115.7390
P4	X= 609141.4435	Y= 4823102.5323
P5	X= 609124.8146	Y= 4823065.5549
P6	X= 609103.1465	Y= 4823022.2875
P7	X= 609094.0537	Y= 4823003.7933
P8	X= 609090.7413	Y= 4822997.0560
P9	X= 609094.3170	Y= 4822994.3875
P10	X= 609087.4357	Y= 4822985.8433
P11	X= 609093.5679	Y= 4822980.8706
P12	X= 609036.1903	Y= 4822845.6175
P13	X= 609051.2627	Y= 4822842.2248
P14	X= 609051.8447	Y= 4822826.4364
P15	X= 609055.7413	Y= 4822809.6163
P16	X= 609069.8046	Y= 4822792.4418
P17	X= 609063.2309	Y= 4822783.7149
P18	X= 609042.8650	Y= 4822799.7937

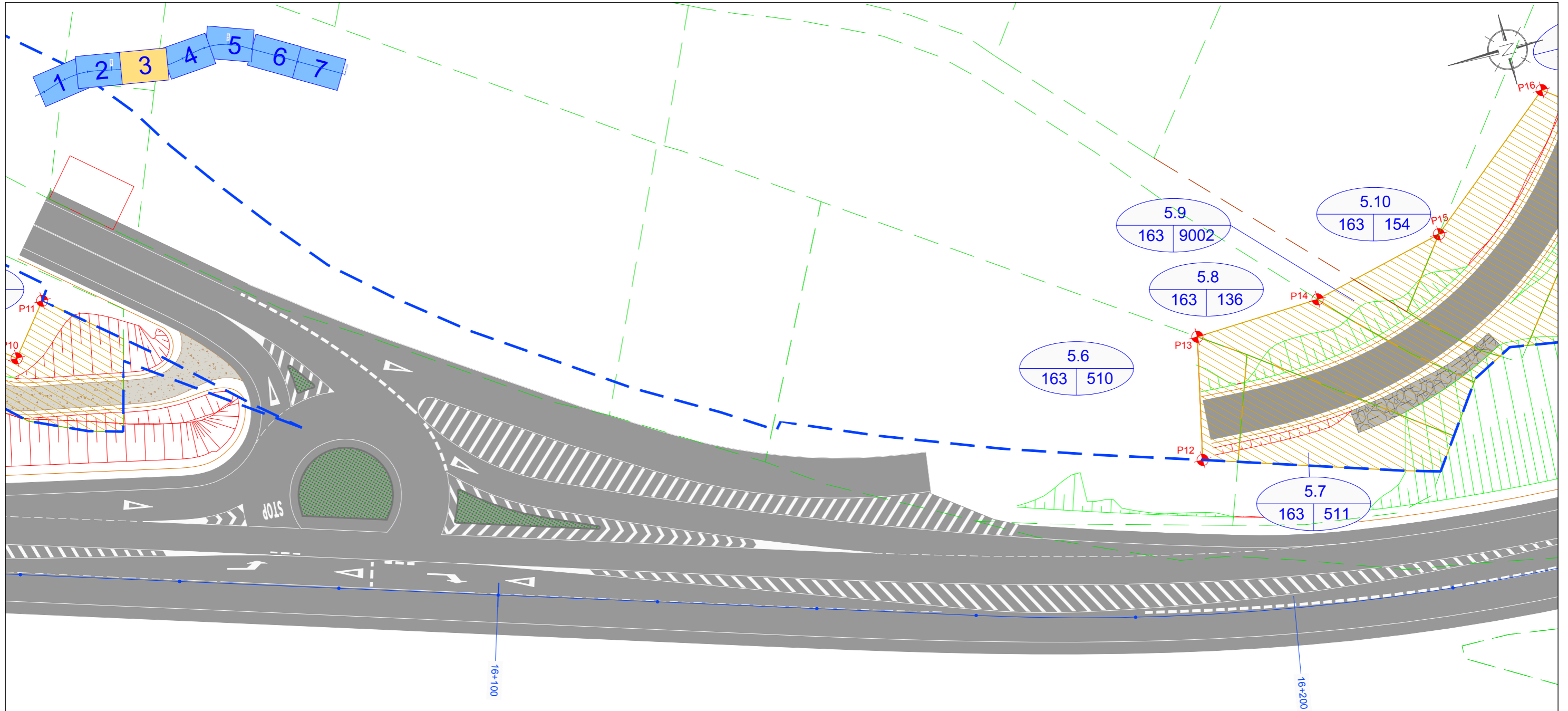
COORDENADAS DE REPLANTEO		
PUNTOS	X	Y
P19	X= 609043.5109	Y= 4822774.9700
P20	X= 609051.0980	Y= 4822768.9640
P21	X= 609047.4521	Y= 4822763.6467
P22	X= 609045.1847	Y= 4822736.8421
P23	X= 609036.9107	Y= 4822718.3520
P24	X= 609038.2873	Y= 4822714.9773
P25	X= 609045.1160	Y= 4822698.2371
P26	X= 609049.3392	Y= 4822687.2297
P27	X= 609048.9965	Y= 4822661.5344
P28	X= 609050.2068	Y= 4822641.5571
P29	X= 609050.8220	Y= 4822637.1266
P30	X= 609052.8296	Y= 4822619.9462
P31	X= 609053.3561	Y= 4822602.8045
P32	X= 609053.8826	Y= 4822585.6629
P33	X= 609052.8935	Y= 4822553.9008
P34	X= 609060.4985	Y= 4822550.8505
P35	X= 609057.5485	Y= 4822538.8405
P36	X= 609056.0485	Y= 4822531.4905

COORDENADAS DE REPLANTEO		
PUNTOS	X	Y
P37	X= 609047.2207	Y= 4822534.3077
P38	X= 609041.6632	Y= 4822527.6721
P39	X= 609021.9607	Y= 4822510.3707
P40	X= 608977.8605	Y= 4822527.4372
P41	X= 608976.3455	Y= 4822527.8739
P42	X= 608965.3622	Y= 4822512.7863
P43	X= 608925.4880	Y= 4822455.8815
P44	X= 608912.1120	Y= 4822435.6386
P45	X= 608880.4359	Y= 4822394.7281
P46	X= 608865.9578	Y= 4822376.0158
P47	X= 608849.1683	Y= 4822351.2008
P48	X= 608840.9166	Y= 4822336.8057
P49	X= 608830.3680	Y= 4822319.0923
P50	X= 608816.6138	Y= 4822294.6572
P51	X= 608803.5571	Y= 4822277.5622
P52	X= 608789.9603	Y= 4822259.7964
P53	X= 608771.8395	Y= 4822227.3175

LEYENDA

- SUPERFICIE A EXPROPIAR
- PARCELA DE CATASTRO
- LÍNEA DE DOMINIO PÚBLICO
- Nº PARCELA SEGÚN PROYECTO
- Nº POLÍGONO CATASTRAL | Nº PARCELA CATASTRAL

EDICIÓN: 00 - PROJ. CONSTRUCCIÓN



COORDENADAS DE REPLANTEO		
PUNTOS	X	Y
P1	X= 609133.6465	Y= 4823108.4190
P2	X= 609136.8765	Y= 4823111.1890
P3	X= 609145.0465	Y= 4823115.7390
P4	X= 609141.4435	Y= 4823102.5323
P5	X= 609124.8146	Y= 4823065.5549
P6	X= 609103.1465	Y= 4823022.2875
P7	X= 609094.0537	Y= 4823003.7933
P8	X= 609090.7413	Y= 4822997.0560
P9	X= 609094.3170	Y= 4822994.3875
P10	X= 609087.4357	Y= 4822985.8433
P11	X= 609093.5679	Y= 4822980.8706
P12	X= 609036.1903	Y= 4822845.6175
P13	X= 609051.2627	Y= 4822842.2248
P14	X= 609051.8447	Y= 4822826.4364
P15	X= 609055.7413	Y= 4822809.6163
P16	X= 609069.8046	Y= 4822792.4418
P17	X= 609063.2309	Y= 4822783.7149
P18	X= 609042.8650	Y= 4822799.7937

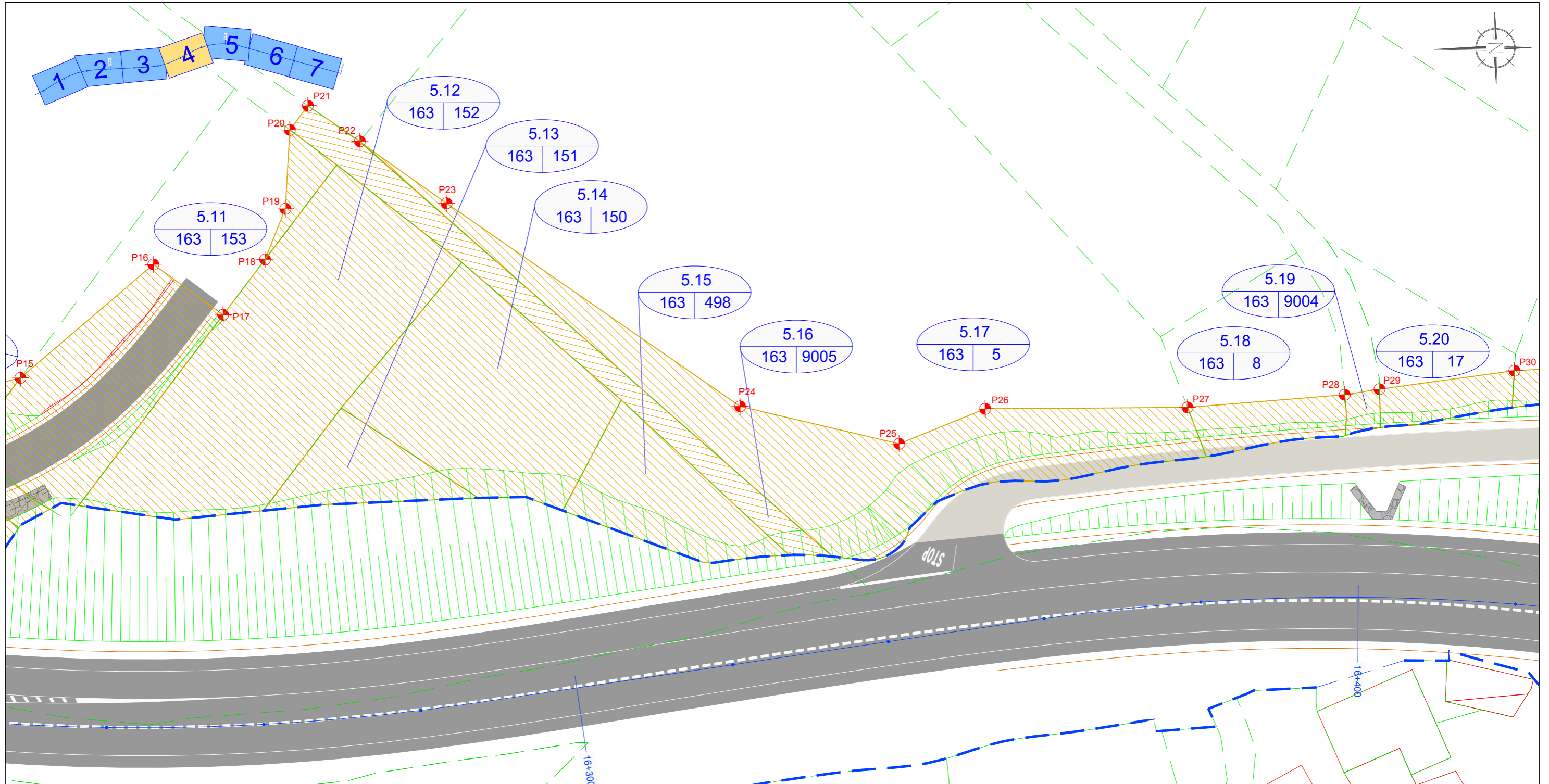
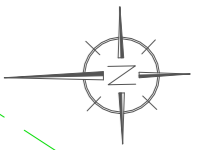
COORDENADAS DE REPLANTEO		
PUNTOS	X	Y
P19	X= 609043.5109	Y= 4822774.9700
P20	X= 609051.0980	Y= 4822768.9640
P21	X= 609047.4521	Y= 4822763.6467
P22	X= 609045.1847	Y= 4822736.8421
P23	X= 609036.9107	Y= 4822718.3520
P24	X= 609038.2873	Y= 4822714.9773
P25	X= 609045.1160	Y= 4822698.2371
P26	X= 609049.3392	Y= 4822687.2297
P27	X= 609048.9965	Y= 4822661.5344
P28	X= 609050.2068	Y= 4822641.5571
P29	X= 609050.8220	Y= 4822637.1266
P30	X= 609052.8296	Y= 4822619.9462
P31	X= 609053.3561	Y= 4822602.8045
P32	X= 609053.8826	Y= 4822585.6629
P33	X= 609052.8935	Y= 4822553.9008
P34	X= 609060.4985	Y= 4822550.8505
P35	X= 609057.5485	Y= 4822538.8405
P36	X= 609056.0485	Y= 4822531.4905

COORDENADAS DE REPLANTEO		
PUNTOS	X	Y
P37	X= 609047.2207	Y= 4822534.3077
P38	X= 609041.6632	Y= 4822527.6721
P39	X= 609021.9607	Y= 4822510.3707
P40	X= 608977.8605	Y= 4822527.4372
P41	X= 608976.3455	Y= 4822527.8739
P42	X= 608965.3622	Y= 4822512.7863
P43	X= 608925.4880	Y= 4822455.8815
P44	X= 608912.1120	Y= 4822435.6386
P45	X= 608880.4359	Y= 4822394.7281
P46	X= 608865.9578	Y= 4822376.0158
P47	X= 608849.1683	Y= 4822351.2008
P48	X= 608840.9166	Y= 4822336.8057
P49	X= 608830.3680	Y= 4822319.0923
P50	X= 608816.6138	Y= 4822294.6572
P51	X= 608803.5571	Y= 4822277.5622
P52	X= 608789.9603	Y= 4822259.7964
P53	X= 608771.8395	Y= 4822227.3175

LEYENDA

- SUPERFICIE A EXPROPIAR
- PARCELA DE CATASTRO
- LÍNEA DE DOMINIO PÚBLICO
- Nº PARCELA SEGÚN PROYECTO
- Nº POLÍGONO CATASTRAL
- Nº PARCELA CATASTRAL

EDICIÓN: 00 - PROJ. CONSTRUCCIÓN



COORDENADAS DE REPLANTEO		
PUNTOS	X	Y
P1	X= 609133.6465	Y= 4823108.4190
P2	X= 609136.8765	Y= 4823111.1890
P3	X= 609145.0465	Y= 4823115.7390
P4	X= 609141.4435	Y= 4823102.5323
P5	X= 609124.8146	Y= 4823065.5549
P6	X= 609103.1465	Y= 4823022.2875
P7	X= 609094.0537	Y= 4823003.7933
P8	X= 609090.7413	Y= 4822997.0560
P9	X= 609094.3170	Y= 4822994.3875
P10	X= 609087.4357	Y= 4822985.8433
P11	X= 609093.5679	Y= 4822980.8706
P12	X= 609036.1903	Y= 4822845.6175
P13	X= 609051.2627	Y= 4822842.2248
P14	X= 609051.8447	Y= 4822826.4364
P15	X= 609055.7413	Y= 4822809.6163
P16	X= 609069.8046	Y= 4822792.4418
P17	X= 609063.2309	Y= 4822783.7149
P18	X= 609042.8650	Y= 4822799.7937

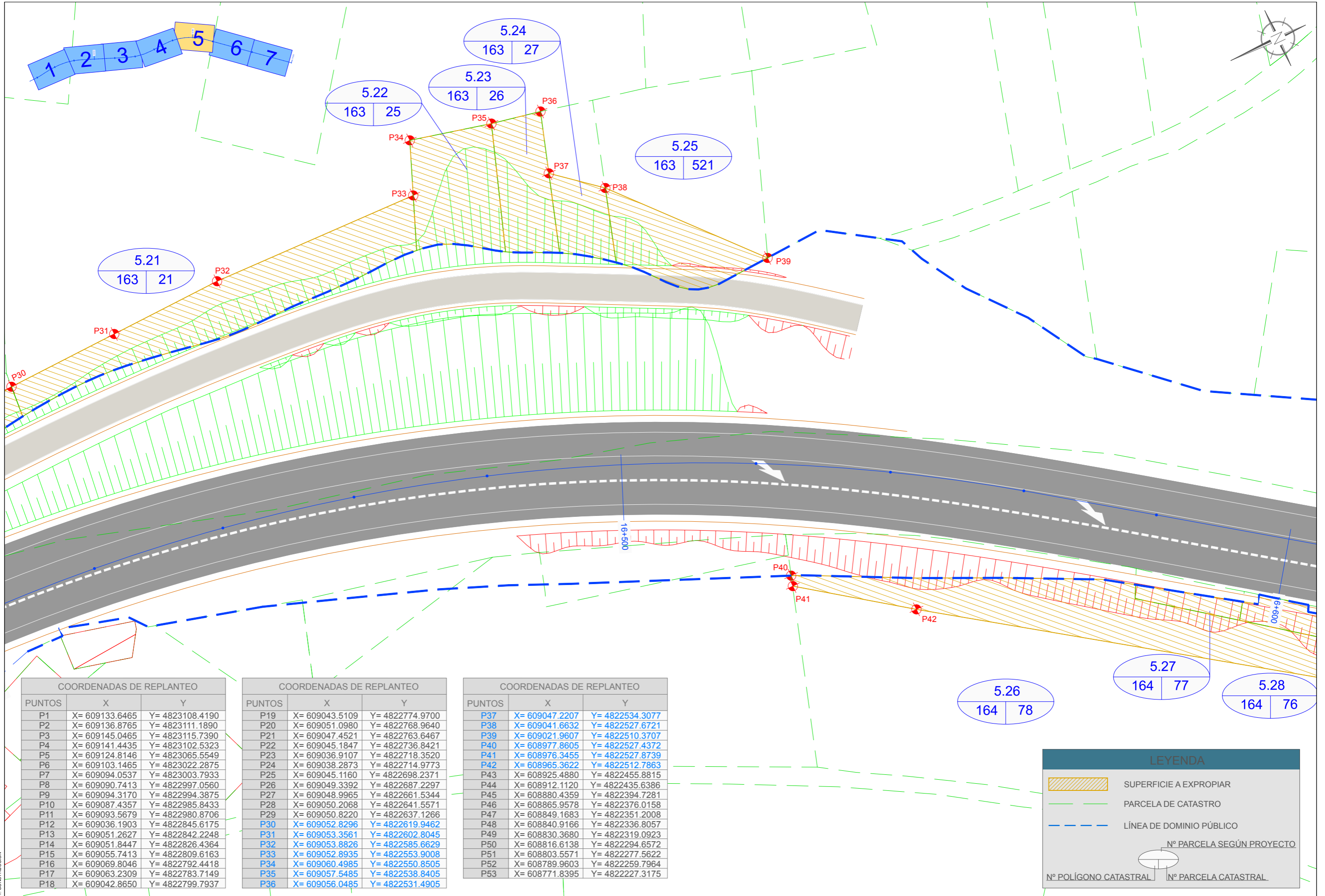
COORDENADAS DE REPLANTEO		
PUNTOS	X	Y
P19	X= 609043.5109	Y= 4822774.9700
P20	X= 609051.0980	Y= 4822768.9640
P21	X= 609047.4521	Y= 4822763.6467
P22	X= 609045.1847	Y= 4822736.8421
P23	X= 609036.9107	Y= 4822718.3520
P24	X= 609038.2873	Y= 4822714.9773
P25	X= 609045.1160	Y= 4822698.2371
P26	X= 609049.3392	Y= 4822687.2297
P27	X= 609048.9965	Y= 4822661.5344
P28	X= 609050.2068	Y= 4822641.5571
P29	X= 609050.8220	Y= 4822637.1266
P30	X= 609052.8296	Y= 4822619.9462
P31	X= 609053.3561	Y= 4822602.8045
P32	X= 609053.8826	Y= 4822585.6629
P33	X= 609052.8935	Y= 4822553.9008
P34	X= 609060.4985	Y= 4822550.8505
P35	X= 609057.5485	Y= 4822538.8405
P36	X= 609056.0485	Y= 4822531.4905

COORDENADAS DE REPLANTEO		
PUNTOS	X	Y
P37	X= 609047.2207	Y= 4822534.3077
P38	X= 609041.6632	Y= 4822527.6721
P39	X= 609021.9607	Y= 4822510.3707
P40	X= 608977.8605	Y= 4822527.4372
P41	X= 608976.3455	Y= 4822527.8739
P42	X= 608965.3622	Y= 4822512.7863
P43	X= 608925.4880	Y= 4822455.8815
P44	X= 608912.1120	Y= 4822435.6386
P45	X= 608880.4359	Y= 4822394.7281
P46	X= 608865.9578	Y= 4822376.0158
P47	X= 608849.1683	Y= 4822351.2008
P48	X= 608840.9166	Y= 4822336.8057
P49	X= 608830.3680	Y= 4822319.0923
P50	X= 608816.6138	Y= 4822294.6572
P51	X= 608803.5571	Y= 4822277.5622
P52	X= 608789.9603	Y= 4822259.7964
P53	X= 608771.8395	Y= 4822227.3175

LEYENDA

- SUPERFICIE A EXPROPIAR
- PARCELA DE CATASTRO
- LÍNEA DE DOMINIO PÚBLICO
- Nº PARCELA SEGÚN PROYECTO
- Nº POLÍGONO CATASTRAL
- Nº PARCELA CATASTRAL

EDICIÓN: 00 - PROJ. CONSTRUCCIÓN



COORDENADAS DE REPLANTEO		
PUNTOS	X	Y
P1	X= 609133.6465	Y= 4823108.4190
P2	X= 609136.8765	Y= 4823111.1890
P3	X= 609145.0465	Y= 4823115.7390
P4	X= 609141.4435	Y= 4823102.5323
P5	X= 609124.8146	Y= 4823065.5549
P6	X= 609103.1465	Y= 4823022.2875
P7	X= 609094.0537	Y= 4823003.7933
P8	X= 609090.7413	Y= 4822997.0560
P9	X= 609094.3170	Y= 4822994.3875
P10	X= 609087.4357	Y= 4822985.8433
P11	X= 609093.5679	Y= 4822980.8706
P12	X= 609036.1903	Y= 4822845.6175
P13	X= 609051.2627	Y= 4822842.2248
P14	X= 609051.8447	Y= 4822826.4364
P15	X= 609055.7413	Y= 4822809.6163
P16	X= 609069.8046	Y= 4822792.4418
P17	X= 609063.2309	Y= 4822783.7149
P18	X= 609042.8650	Y= 4822799.7937

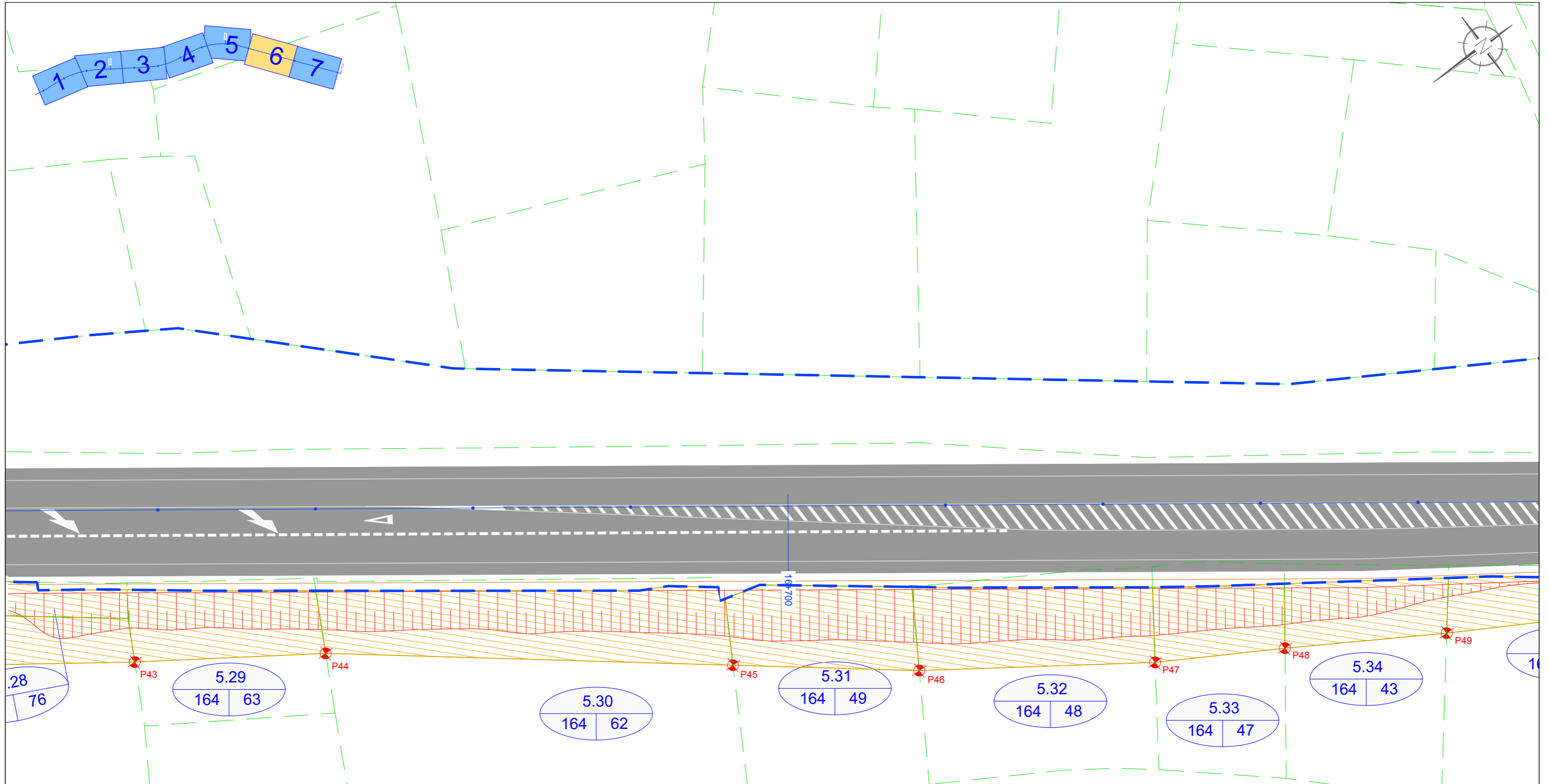
COORDENADAS DE REPLANTEO		
PUNTOS	X	Y
P19	X= 609043.5109	Y= 4822774.9700
P20	X= 609051.0980	Y= 4822768.9640
P21	X= 609047.4521	Y= 4822763.6467
P22	X= 609045.1847	Y= 4822736.8421
P23	X= 609036.9107	Y= 4822718.3520
P24	X= 609038.2873	Y= 4822714.9773
P25	X= 609045.1160	Y= 4822698.2371
P26	X= 609049.3392	Y= 4822687.2297
P27	X= 609048.9965	Y= 4822661.5344
P28	X= 609050.2068	Y= 4822641.5571
P29	X= 609050.8220	Y= 4822637.1266
P30	X= 609052.8296	Y= 4822619.9462
P31	X= 609053.3561	Y= 4822602.8045
P32	X= 609053.8826	Y= 4822585.6629
P33	X= 609052.8935	Y= 4822553.9008
P34	X= 609060.4985	Y= 4822550.8505
P35	X= 609057.5485	Y= 4822538.8405
P36	X= 609056.0485	Y= 4822531.4905

COORDENADAS DE REPLANTEO		
PUNTOS	X	Y
P37	X= 609047.2207	Y= 4822534.3077
P38	X= 609041.6632	Y= 4822527.6721
P39	X= 609021.9607	Y= 4822510.3707
P40	X= 608977.8605	Y= 4822527.4372
P41	X= 608976.3455	Y= 4822527.8739
P42	X= 608965.3622	Y= 4822512.7863
P43	X= 608925.4880	Y= 4822455.8815
P44	X= 608912.1120	Y= 4822435.6386
P45	X= 608880.4359	Y= 4822394.7281
P46	X= 608865.9578	Y= 4822376.0158
P47	X= 608849.1683	Y= 4822351.2008
P48	X= 608840.9166	Y= 4822336.8057
P49	X= 608830.3680	Y= 4822319.0923
P50	X= 608816.6138	Y= 4822294.6572
P51	X= 608803.5571	Y= 4822277.5622
P52	X= 608789.9603	Y= 4822259.7964
P53	X= 608771.8395	Y= 4822227.3175

LEYENDA

- SUPERFICIE A EXPROPIAR
- PARCELA DE CATASTRO
- LÍNEA DE DOMINIO PÚBLICO
- Nº PARCELA SEGÚN PROYECTO
- Nº POLÍGONO CATASTRAL
- Nº PARCELA CATASTRAL

EDICIÓN: 00 - PROJ. CONSTRUCCIÓN



COORDENADAS DE REPLANTEO		
PUNTOS	X	Y
P1	X= 609133.6465	Y= 4823108.4190
P2	X= 609136.8765	Y= 4823111.1890
P3	X= 609145.0465	Y= 4823115.7390
P4	X= 609141.4435	Y= 4823102.5323
P5	X= 609124.8146	Y= 4823065.5549
P6	X= 609103.1465	Y= 4823022.2875
P7	X= 609094.0537	Y= 4823003.7933
P8	X= 609090.7413	Y= 4822997.0560
P9	X= 609094.3170	Y= 4822994.3875
P10	X= 609087.4357	Y= 4822985.8433
P11	X= 609093.5679	Y= 4822980.8706
P12	X= 609036.1903	Y= 4822845.6175
P13	X= 609051.2627	Y= 4822842.2248
P14	X= 609051.8447	Y= 4822826.4364
P15	X= 609055.7413	Y= 4822809.6163
P16	X= 609069.8046	Y= 4822792.4418
P17	X= 609063.2309	Y= 4822783.7149
P18	X= 609042.8650	Y= 4822799.7937

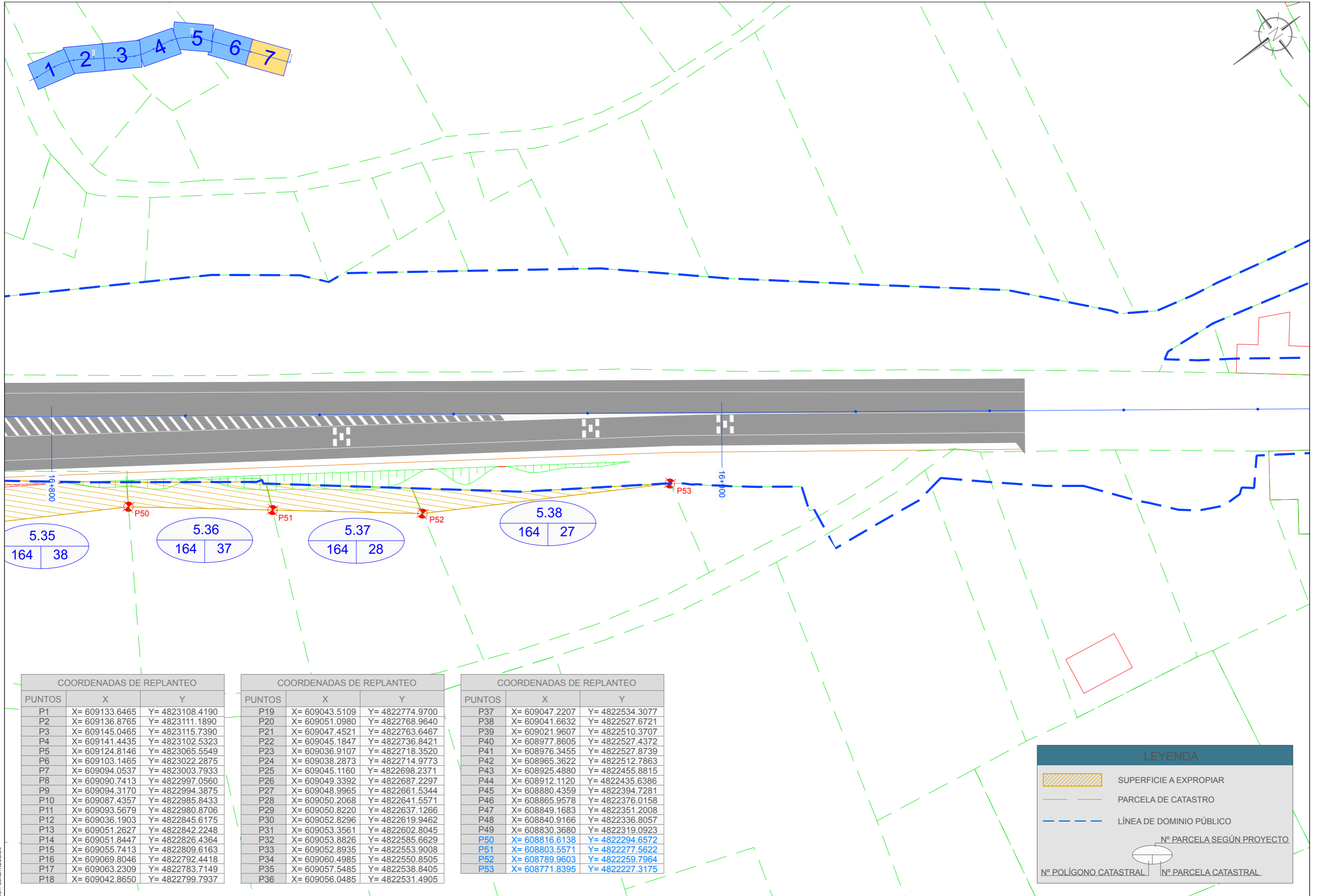
COORDENADAS DE REPLANTEO		
PUNTOS	X	Y
P19	X= 609043.5109	Y= 4822774.9700
P20	X= 609051.0980	Y= 4822768.9640
P21	X= 609047.4521	Y= 4822763.6467
P22	X= 609045.1847	Y= 4822736.8421
P23	X= 609036.9107	Y= 4822718.3520
P24	X= 609038.2873	Y= 4822714.9773
P25	X= 609045.1160	Y= 4822698.2371
P26	X= 609049.3392	Y= 4822687.2297
P27	X= 609048.9965	Y= 4822661.5344
P28	X= 609050.2068	Y= 4822641.5571
P29	X= 609050.8220	Y= 4822637.1266
P30	X= 609052.8296	Y= 4822619.9462
P31	X= 609053.3561	Y= 4822602.8045
P32	X= 609053.8826	Y= 4822585.6629
P33	X= 609052.8935	Y= 4822553.9008
P34	X= 609060.4985	Y= 4822550.8505
P35	X= 609057.5485	Y= 4822538.8405
P36	X= 609056.0485	Y= 4822531.4905

COORDENADAS DE REPLANTEO		
PUNTOS	X	Y
P37	X= 609047.2207	Y= 4822534.3077
P38	X= 609041.6632	Y= 4822527.6721
P39	X= 609021.9607	Y= 4822510.3707
P40	X= 608977.8605	Y= 4822527.4372
P41	X= 608976.3455	Y= 4822527.8739
P42	X= 608965.3622	Y= 4822512.7863
P43	X= 608925.4880	Y= 4822455.8815
P44	X= 608912.1120	Y= 4822435.6386
P45	X= 608880.4359	Y= 4822394.7281
P46	X= 608865.9578	Y= 4822376.0158
P47	X= 608849.1683	Y= 4822351.2008
P48	X= 608840.9166	Y= 4822336.8057
P49	X= 608830.3680	Y= 4822319.0923
P50	X= 608816.6138	Y= 4822294.6572
P51	X= 608803.5571	Y= 4822277.5622
P52	X= 608789.9603	Y= 4822259.7964
P53	X= 608771.8395	Y= 4822227.3175

LEYENDA

- SUPERFICIE A EXPROPIAR
- PARCELA DE CATASTRO
- LÍNEA DE DOMINIO PÚBLICO
- Nº PARCELA SEGÚN PROYECTO
- N° POLÍGONO CATASTRAL | N° PARCELA CATASTRAL

EDICIÓN: 00 - PROJ. CONSTRUCCIÓN



COORDENADAS DE REPLANTEO		
PUNTOS	X	Y
P1	X= 609133.6465	Y= 4823108.4190
P2	X= 609136.8765	Y= 4823111.1890
P3	X= 609145.0465	Y= 4823115.7390
P4	X= 609141.4435	Y= 4823102.5323
P5	X= 609124.8146	Y= 4823065.5549
P6	X= 609103.1465	Y= 4823022.2875
P7	X= 609094.0537	Y= 4823003.7933
P8	X= 609090.7413	Y= 4822997.0560
P9	X= 609094.3170	Y= 4822994.3875
P10	X= 609087.4357	Y= 4822985.8433
P11	X= 609093.5679	Y= 4822980.8706
P12	X= 609036.1903	Y= 4822845.6175
P13	X= 609051.2627	Y= 4822842.2248
P14	X= 609051.8447	Y= 4822826.4364
P15	X= 609055.7413	Y= 4822809.6163
P16	X= 609069.8046	Y= 4822792.4418
P17	X= 609063.2309	Y= 4822783.7149
P18	X= 609042.8650	Y= 4822799.7937

COORDENADAS DE REPLANTEO		
PUNTOS	X	Y
P19	X= 609043.5109	Y= 4822774.9700
P20	X= 609051.0980	Y= 4822768.9640
P21	X= 609047.4521	Y= 4822763.6467
P22	X= 609045.1847	Y= 4822736.8421
P23	X= 609036.9107	Y= 4822718.3520
P24	X= 609038.2873	Y= 4822714.9773
P25	X= 609045.1160	Y= 4822698.2371
P26	X= 609049.3392	Y= 4822687.2297
P27	X= 609048.9965	Y= 4822661.5344
P28	X= 609050.2068	Y= 4822641.5571
P29	X= 609050.8220	Y= 4822637.1266
P30	X= 609052.8296	Y= 4822619.9462
P31	X= 609053.3561	Y= 4822602.8045
P32	X= 609053.8826	Y= 4822585.6629
P33	X= 609052.8935	Y= 4822553.9008
P34	X= 609060.4985	Y= 4822550.8505
P35	X= 609057.5485	Y= 4822538.8405
P36	X= 609056.0485	Y= 4822531.4905

COORDENADAS DE REPLANTEO		
PUNTOS	X	Y
P37	X= 609047.2207	Y= 4822534.3077
P38	X= 609041.6632	Y= 4822527.6721
P39	X= 609021.9607	Y= 4822510.3707
P40	X= 608977.8605	Y= 4822527.4372
P41	X= 608976.3455	Y= 4822527.8739
P42	X= 608965.3622	Y= 4822512.7863
P43	X= 608925.4880	Y= 4822455.8815
P44	X= 608912.1120	Y= 4822435.6386
P45	X= 608880.4359	Y= 4822394.7281
P46	X= 608865.9578	Y= 4822376.0158
P47	X= 608849.1683	Y= 4822351.2008
P48	X= 608840.9166	Y= 4822336.8057
P49	X= 608830.3680	Y= 4822319.0923
P50	X= 608816.6138	Y= 4822294.6572
P51	X= 608803.5571	Y= 4822277.5622
P52	X= 608789.9603	Y= 4822259.7964
P53	X= 608771.8395	Y= 4822227.3175

LEYENDA

- SUPERFICIE A EXPROPIAR
- PARCELA DE CATASTRO
- LÍNEA DE DOMINIO PÚBLICO
- Nº PARCELA SEGÚN PROYECTO
- Nº POLÍGONO CATASTRAL
- Nº PARCELA CATASTRAL

EDICIÓN: 00 - PROJ. CONSTRUCCIÓN