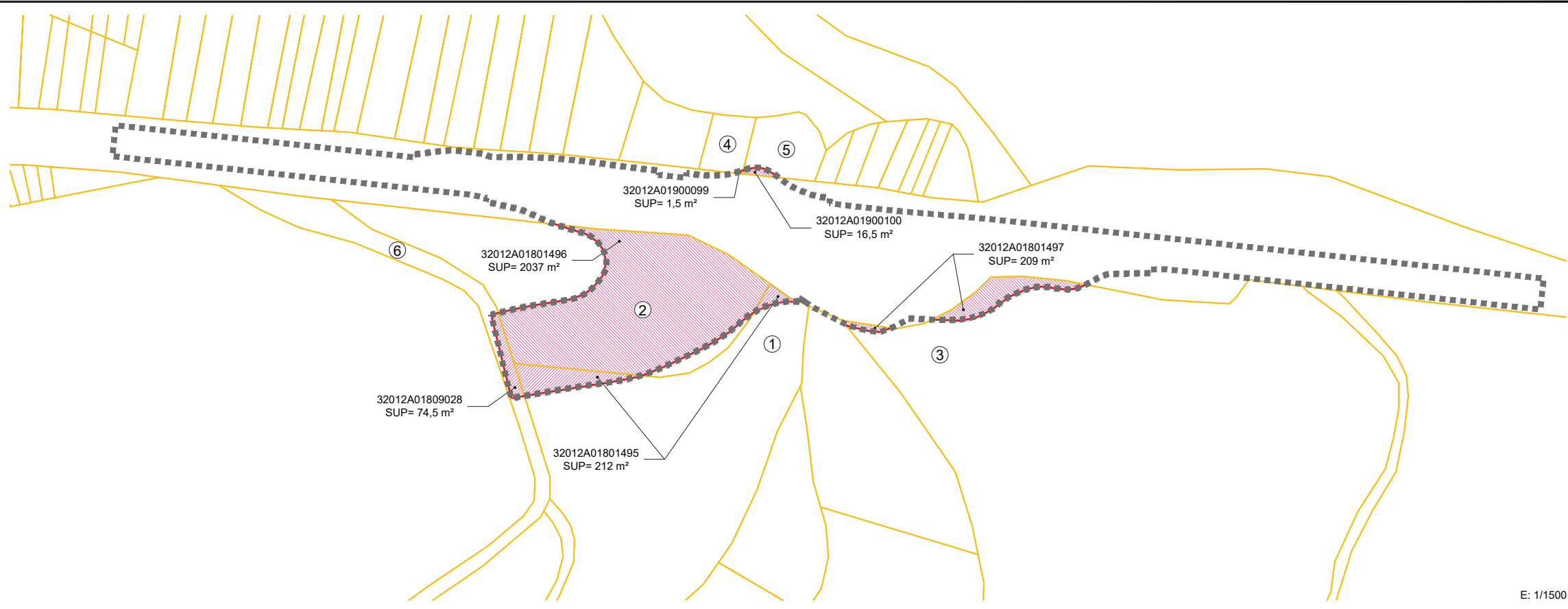
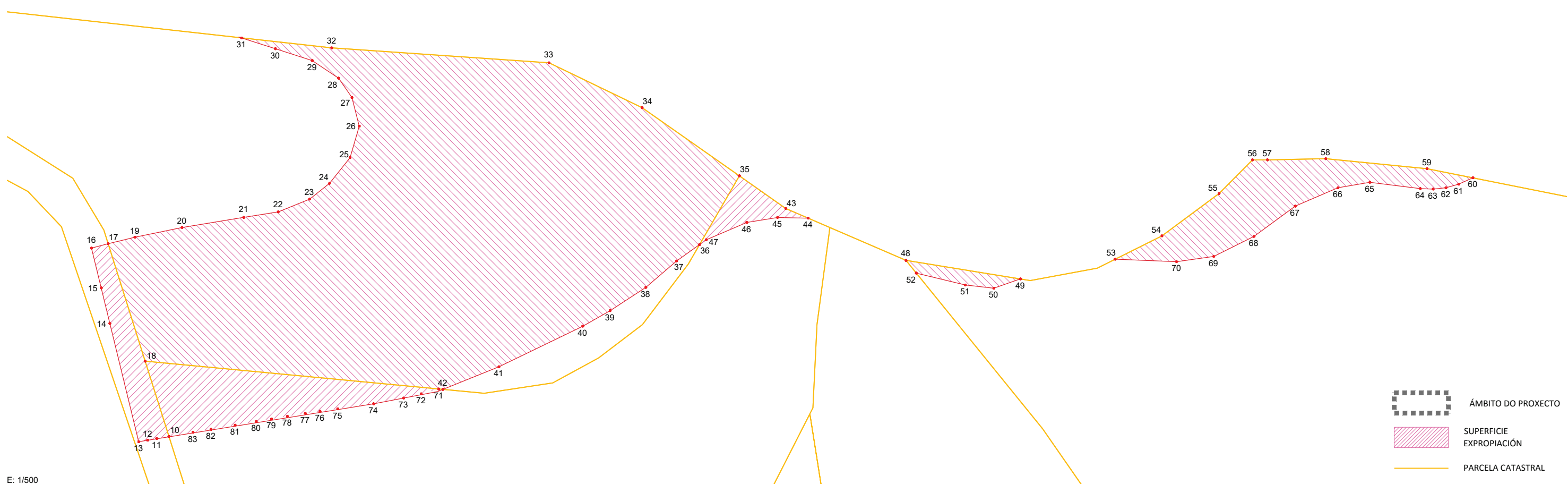
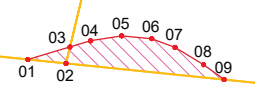


PUNTO	COORD. X	COORD. Y	PUNTO	COORD. X	COORD. Y
01	559971.6358	4705641.5372	43	560007.7350	4705657.7730
02	559971.8950	4705644.0630	44	560008.9445	4705660.5782
03	559970.8068	4705644.3250	45	560008.8570	4705656.7590
04	559970.4000	4705645.6930	46	560009.4765	4705652.9255
05	559970.0760	4705647.7390	47	560011.6320	4705647.8675
06	559970.2560	4705649.7310	48	560014.2050	4705672.7635
07	559970.8430	4705651.2770	49	560016.5171	4705687.0389
08	559971.9780	4705653.1670	50	560017.6740	4705683.7180
09	559972.9623	4705654.5251	51	560017.2610	4705680.1680
10	560036.1250	4705580.8914	52	560015.7956	4705674.0560
11	560036.3870	4705579.3740	53	560014.0628	4705698.8317
12	560036.5840	4705578.2440	54	560011.1455	4705704.6735
13	560036.7830	4705577.1140	55	560005.8755	4705711.7835
14	560022.0612	4705573.5291	56	560001.6955	4705715.9635
15	560017.6350	4705572.4750	57	560001.6955	4705717.8235
16	560012.6770	4705571.2440	58	560001.5455	4705725.0935
17	560012.1337	4705573.3188	59	560002.7855	4705737.7235
18	560026.7545	4705577.9330	60	560003.9222	4705743.4410
19	560011.3270	4705576.6585	61	560004.7190	4705741.6630
20	560010.1120	4705582.5290	62	560005.1700	4705740.0720
21	560008.8540	4705590.2230	63	560005.3240	4705738.4750
22	560008.1590	4705594.5215	64	560005.2680	4705736.8740
23	560006.5735	4705598.4320	65	560004.4920	4705730.5965
24	560004.6070	4705600.9220	66	560005.1720	4705726.6130
25	560001.4070	4705603.4690	67	560007.4440	4705721.2890
26	559997.5070	4705604.6260	68	560011.2260	4705716.1450
27	559993.9355	4705603.7155	69	560013.7142	4705711.1283
28	559991.5200	4705602.0430	70	560014.3689	4705706.4989
29	559989.3240	4705598.7520	71	560030.2184	4705614.5245
30	559987.8580	4705594.1640	72	560030.8234	4705612.3441
31	559986.5080	4705589.9437	73	560031.3486	4705610.1431
32	559987.7545	4705601.1930	74	560032.0605	4705606.4090
33	559989.6150	4705628.2730	75	560032.6950	4705601.9340
34	559995.1950	4705639.8830	76	560032.9920	4705599.7260
35	560003.6850	4705652.0030	77	560033.2560	4705597.8890
36	560012.2278	4705647.0391	78	560033.6160	4705595.6550
37	560014.2903	4705644.1718	79	560033.9420	4705593.6890
38	560017.5730	4705640.3334	80	560034.2630	4705591.7760
39	560020.4620	4705635.8900	81	560034.7190	4705589.1500
40	560022.4020	4705632.4690	82	560035.2420	4705586.1480
41	560027.4555	4705622.0243	83	560035.6170	4705583.8910
42	560030.2684	4705615.0531			










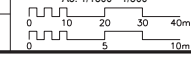
E: 1/1500



 ÁMBITO DO PROXECTO
 SUPERFICIE EXPROPIACIÓN
 PARCELA CATASTRAL

E: 1/500

EDICIÓN: 00 - PROJ. CONSTRUCCIÓN

 XUNTA DE GALICIA CONSELLERÍA DE INFRAESTRUTURAS E MOBILIDADE	 axi axencia galega de Infraestruturas	CONSULTOR:  OTE 1052PV003	OS ENXENHEIROS DE CAMIÑOS, CANLES E PORTOS: AUTORES DO PROXECTO:   SANTIAGO J. PÉREZ VÁZQUEZ IGNACIO TEJERO CALVO	O ENXENHEIRO DE CAMIÑOS, CANLES E PORTOS: DIRECTOR DO PROXECTO:  LUXIO SOLLA FONTÁN	EXAMINADO, A ENXENHEIRA XEFA:  MARÍA JESÚS TEJADA LÓPEZ	DEBUXADO POR: LUCÍA GARCÍA MARTÍNEZ COMPROBADO POR: SANTIAGO J. PÉREZ VÁZQUEZ	SUSTITUE A: SUSTITUIDO POR:	ESCALAS: A3: 1/1500 - 1/500 	TÍTULO: PROXECTO DE ACCESO AO PARQUE EMPRESARIAL DE LEOBOZÁN CONEXIÓN OU-212 NO CONCELLO DE BEARIZ	CLAVE: OU/19/024.06	NÚMERO DE PLANO: AN	DESIGNACIÓN DO PLANO: EXPROPIACIÓN	DATA: MAIO 2019
											FOLLA: 1 DE 1	NÚMERO DE PÁXINA:	